














LEGEND

-  Surrounding Spotted Gum forest to north of the site
-  Surrounding Smooth Barked Apple/Heathy woodland on sandstone to south of the site
-  Imminent existing trees along trail track
-  Imminent existing hollow bearing trees along trail track
-  Trail track to be re-surfaced with granitic sand
-  Existing embeded rockes on trail track to be retained where possible
-  Proposed resting points along track with seating bench / picnic setting
-  Car park to be formalised and re-surfaced
-  Indicative signage locations along trail track and at lookouts
-  Fence around water reservoir to be re-designed with vertical climbing plants
-  Entry path to be formalised with resurfacing and planting and seating benches along the path leading up to the gate. Area of timber paving to the front of gate to signify start of trail track
-  Proposed southern lookout refer to detail plan
-  Proposed eastern lookout refer to detail plan

1.1 Overall Landscape Concept Plan



1.3 Lookout 01 Concept Plan (Eastern)









1

1.1 Car Park and Entry

- Resurface car park, provide line-marking and clearly display DDA car parking places;
- Incorporate WSUD treatments for runoff through integrated use of native rain-gardens;
- Provide timber bollard fencing and placement of rocks to contain car park space;
- Provide clear and safe pedestrian access through car park to start of Mt Ettalong lookout nature trail;
- Minimise removal of tree and vegetation within area;



2

1.2 Water Reservoir



- Remove existing fence and replace with Timber Batten or Perforated Corten Steel Screening fence. Ensure adequate vertical spacing / perforations so visual surveillance through fence is maintained;
- Opportunity to incorporate endemic vertical climbing plants to blend fence better with natural surrounds.



3

1.3 Trail and Furniture



- Retain alignment and layout of existing granitic sand path;
- Re-level, resurface and grade path to ensure safer access throughout trail;
- Provide robust Way-finding & Information Signage at key locations shown as: ⓘ
- Seated rest stops are provided at various locations along the trail;
- Ensure a variety of seating to allow for all ability access, backrests, arm rests, picnic and flexible bench seating.



4

1.3 Lookout 01 (Southern)


- A new fencing arrangement that meets Australian Standards, the safety issues of the site and the aesthetics (i.e. railing configuration) of the site will be installed at this location.
- Images displayed are to provide examples of fencing options only, a phrase written in dialect and etched in timber etc.



5

1.3 Lookout 02 (Eastern)

- Hexagon in form provides Wayfinding distinction between Lookout 01 (southern);
- Timber decking (flush with gravel) leads out to the lookout – and steps up as a smaller viewing platform. Integrated seats are then built into the edges of this decking, with arm rests and backings;
- Two separate angled seat plinths with backings and armrest provide wide views out to the south east / east & north east;
- Steel mesh surface finishes flush with the timber decking, and provide a light touch surface, that floats on-top of the rock platform;
- Steel rod balustrades provide a contemporary, low maintenance material that safely allow people to hold and enjoy views;
- Opportunity to include Indigenous and Flora / Fauna representation in surface finishes and furniture items. Eg. Stingray referenced in Balustrade handrail or a phrase written in dialect and etched in timber etc.



6

1.3 Cultural Representation

- Will require in-depth Indigenous consultation and collaboration;
- Opportunity to reflect Indigenous site significance through integrated detailed design
-