

FIGURE D.2








1%AEP Flood Depth

Filtered with
Depth>0.10m, OR
Velocity>2m/s, OR
(Depth>0.05m AND $V \times D > 0.025 \text{m}^2/\text{s}$)

No puddles less than 100m².


 Model Domain

Flood Depth (m)

-  < 0.15
-  0.16- 0.2
-  0.21 - 0.3
-  0.31 - 0.5
-  0.51 - 1
-  1.1 - 1.5
-  >1.5

Datum Projection: GDA 1994 MGA Zone 56
Vertical Datum: Australian Height Datum
Grid: Map Grid of Australia

Woy Woy Flood Risk Management Study

	Version	DRAFT
	Date	1 Oct 2020
	Project No	43803055



1:23,000