

**LEGEND:**

	Major Contour
	Minor Contour
	Subject Boundary
	Easement Boundary
	Fence
	Approx. Location Overhead Power Supply
	Approx. Location Underground Power Supply
	Approx. Location Underground Water Mains
	Approx. Location U'ground Telecommunications Line
	Approx. Location Underground Gas Mains
	Stormwater Pipe
	Top of Kerb
	Lip of Kerb
	Edge of Footpath
	Edge of Driveway
	Crown of Road Formation
	Edge of Bitumen
	Edge of Concrete
	Top of Retaining Wall
	Bottom of Retaining Wall
	Top of Bank
	Bottom of Bank
	Top of Rock Face
	Bottom of Rock Face
	Top of Cutting
	Invert of Table Drain
	Top of Table Drain
	Edge of Clearing
	Edge of Garden
	Power Pole
	Light Pole
	Water Meter
	Sewer Maintenance Hole
	Sewer Inspection Opening
	Telecommunications Pit
	Telecommunications Maintenance Hole
	Gas Marker
	Benchmark
	State Survey Mark
	Photo Aspect
	Palm
	Tree

NOTE: "T-7x15" Denotes a Tree with 0.7m Trunk Diameter & 15m Spread. Spread Notations are Approximate and are not Necessarily Symmetrical

**CAUTION: ONLY CLEARLY VISIBLE SERVICES OR UTILITY STRUCTURES, ON OR ABOVE GROUND LEVEL, HAVE BEEN SURVEYED. THE LOCATION OF ALL SERVICES OR UTILITY LINES/STRUCTURES SHOWN IN THIS DIAGRAM ARE APPROXIMATE ONLY. YOU ARE ADVISED TO SEEK INFORMATION FROM THE RELEVANT SERVICE OR UTILITY AUTHORITY FOR ALL DETAILS OF DEPTH AND/OR LOCATION OF SERVICE OR UTILITY LINES/ STRUCTURES WHICH SUPPLY THE SUBJECT PROPERTY.**

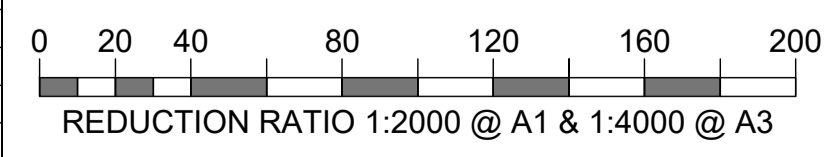
www.dialbeforeyoudig.com.au

**DIAL 1100 BEFORE YOU DIG**

THE SURVEY INFORMATION SHOWN IS FOR THE SPECIFIC PURPOSE AS INSTRUCTED BY THE CLIENT ONLY. IT SHOULD NOT BE USED FOR ANY OTHER PURPOSE WITHOUT PERMISSION OF CHASE, BURKE & HARVEY.

**Clark**  
 REGISTERED SURVEYOR  
 22/10/2020  
 THIS PLAN TO BE READ IN CONJUNCTION WITH CBH REPORT WITH REFERENCE: 2010142/5  
 DRAWING No: 154066\_SUR\_DETAIL UPDATE\_D10142-5[B]

REV	REVISION DETAILS	DATE
B	DETAIL WITHIN M1 REMOVED	22/10/20



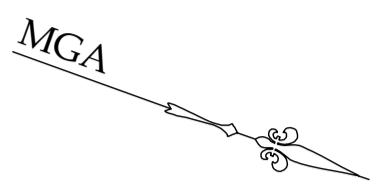
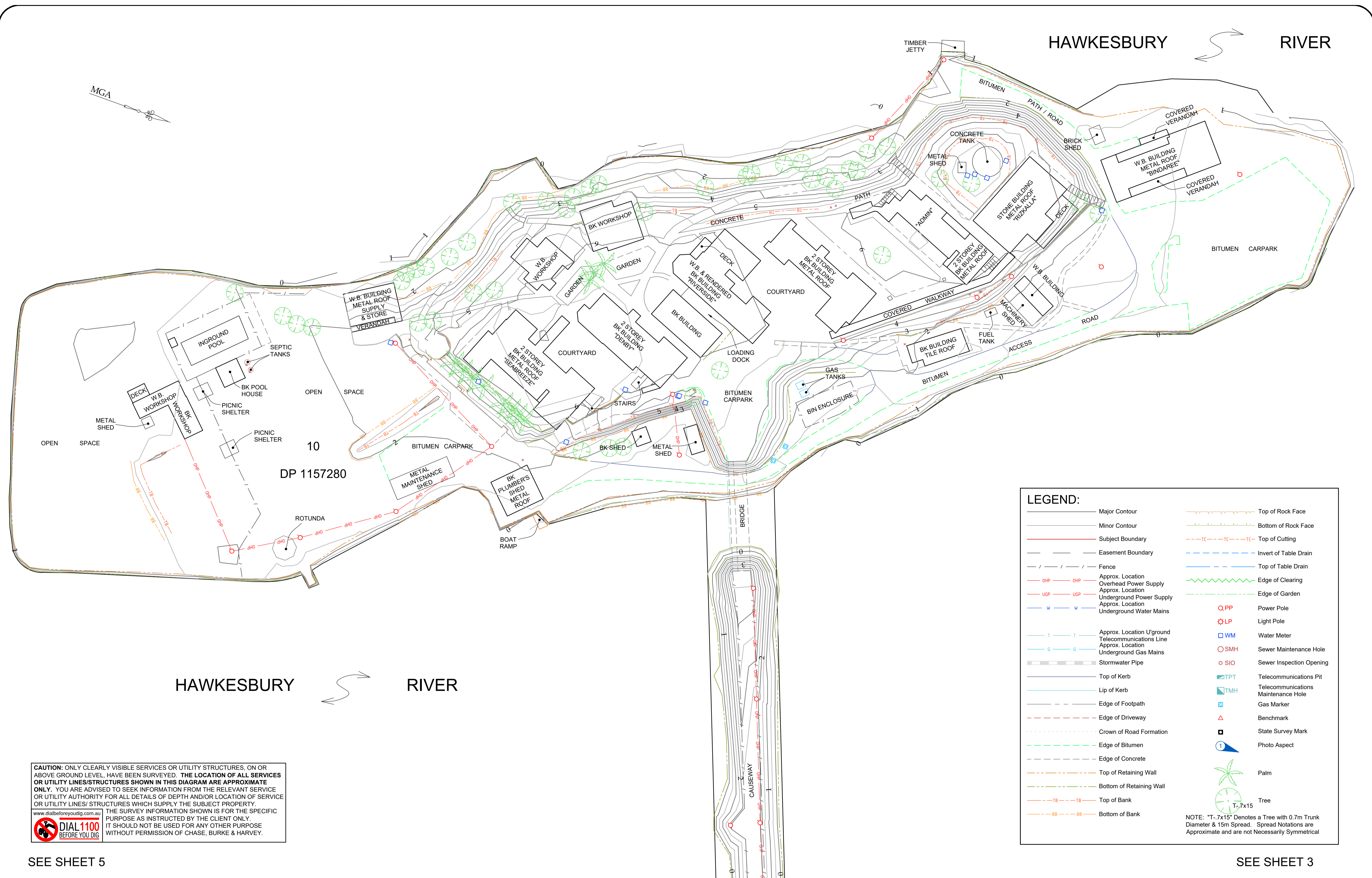
CLIENT:	7032	CONTOUR INTERVAL:	0.5m
REF:	S#154066	DATUM:	AHD
SURVEY FILE:	10-142MG	AUSTRALIAN HEIGHT DATUM	SSM 32861
PLAN No:	DP 93863	ORIGIN OF LEVELS:	
SUBURB:	MOONEY MOONEY	RL:	7.941
LGA:	GOSFORD		
PARISH:	COWAN		
COUNTY:	NORTHUMBERLAND		



PLAN SHOWING LEVELS, FEATURES & CONTOURS FOR DEPARTMENT OF AGEING, DISABILITY & HOME CARE FACILITIES AT MOONEY MOONEY

SHEET No.	1
No. of SHEETS:	10
REFERENCE No:	S#154066
REV:	B





HAWKESBURY RIVER

HAWKESBURY RIVER

DP 1157280

**LEGEND:**

— Major Contour	— Top of Rock Face
— Minor Contour	— Bottom of Rock Face
— Subject Boundary	- - - - - Top of Cutting
— Easement Boundary	- - - - - Invert of Table Drain
- / - / - / - Fence	- - - - - Top of Table Drain
- - - - - OHP - OHP - Approx. Location Overhead Power Supply	- - - - - Edge of Clearing
- - - - - UGP - UGP - Approx. Location Underground Power Supply	- - - - - Edge of Garden
- - - - - W - W - Approx. Location Underground Water Mains	Q PP Power Pole
- - - - - T - T - Approx. Location U'ground Telecommunications Line	LP Light Pole
- - - - - G - G - Approx. Location Underground Gas Mains	WM Water Meter
— Stormwater Pipe	SMH Sewer Maintenance Hole
— Top of Kerb	SIO Sewer Inspection Opening
— Lip of Kerb	TPT Telecommunications Pit
— Edge of Footpath	TMH Telecommunications Maintenance Hole
- - - - - Edge of Driveway	Gas Marker
- - - - - Crown of Road Formation	Benchmark
- - - - - Edge of Bitumen	State Survey Mark
- - - - - Edge of Concrete	Photo Aspect
- - - - - Top of Retaining Wall	Palm
- - - - - Bottom of Retaining Wall	Tree
- - - - - Top of Bank	
- - - - - Bottom of Bank	

NOTE: "T-7x15" Denotes a Tree with 0.7m Trunk Diameter & 15m Spread. Spread Notations are Approximate and are not Necessarily Symmetrical

**CAUTION: ONLY CLEARLY VISIBLE SERVICES OR UTILITY STRUCTURES, ON OR ABOVE GROUND LEVEL, HAVE BEEN SURVEYED. THE LOCATION OF ALL SERVICES OR UTILITY LINES/STRUCTURES SHOWN IN THIS DIAGRAM ARE APPROXIMATE ONLY. YOU ARE ADVISED TO SEEK INFORMATION FROM THE RELEVANT SERVICE OR UTILITY AUTHORITY FOR ALL DETAILS OF DEPTH AND/OR LOCATION OF SERVICE OR UTILITY LINES/ STRUCTURES WHICH SUPPLY THE SUBJECT PROPERTY.**

www.dialbeforeyoudig.com.au  
**DIAL 1100 BEFORE YOU DIG**  
 THE SURVEY INFORMATION SHOWN IS FOR THE SPECIFIC PURPOSE AS INSTRUCTED BY THE CLIENT ONLY. IT SHOULD NOT BE USED FOR ANY OTHER PURPOSE WITHOUT PERMISSION OF CHASE, BURKE & HARVEY.


SEE SHEET 5

SEE SHEET 3

 REGISTERED SURVEYOR THIS PLAN TO BE READ IN CONJUNCTION WITH CBH REPORT WITH REFERENCE: 2010142/5 DRAWING No: 154066_SUR_DETAIL UPDATE D10142-5[B]	REV: B REVISION DETAILS: DETAIL WITHIN M1 REMOVED DATE: 22/10/20	CLIENT: MOONEY MOONEY REF: S#154066 SURVEYED BY: E JACK DRAWN BY: E JACK	SECTION: 7032 PLAN No: DP 93863 SUBURB: MOONEY MOONEY LGA: GOSFORD PARISH: COWAN COUNTY: NORTHUMBERLAND	SURVEY FILE: 10-142MG DATE OF SURVEY: S BISHOP	LOT No: 7032 SECTION: - PLAN No: DP 93863 SUBURB: MOONEY MOONEY LGA: GOSFORD PARISH: COWAN COUNTY: NORTHUMBERLAND	CONTOUR INTERVAL: 0.5m DATUM: AHD AUSTRALIAN HEIGHT DATUM ORIGIN OF LEVELS: SSM 32861 R.L.: 7.941	 www.intrax.com.au Intrax Consulting Group VIC   NSW   SA   QLD	PLAN SHOWING LEVELS, FEATURES & CONTOURS FOR DEPARTMENT OF AGEING, DISABILITY & HOME CARE FACILITIES AT MOONEY MOONEY	SHEET No: 2 No. of SHEETS: 10 REFERENCE No: S#154066 REV: B
--	--	---	--	---	---	--	--	---	--



SEE SHEET 2

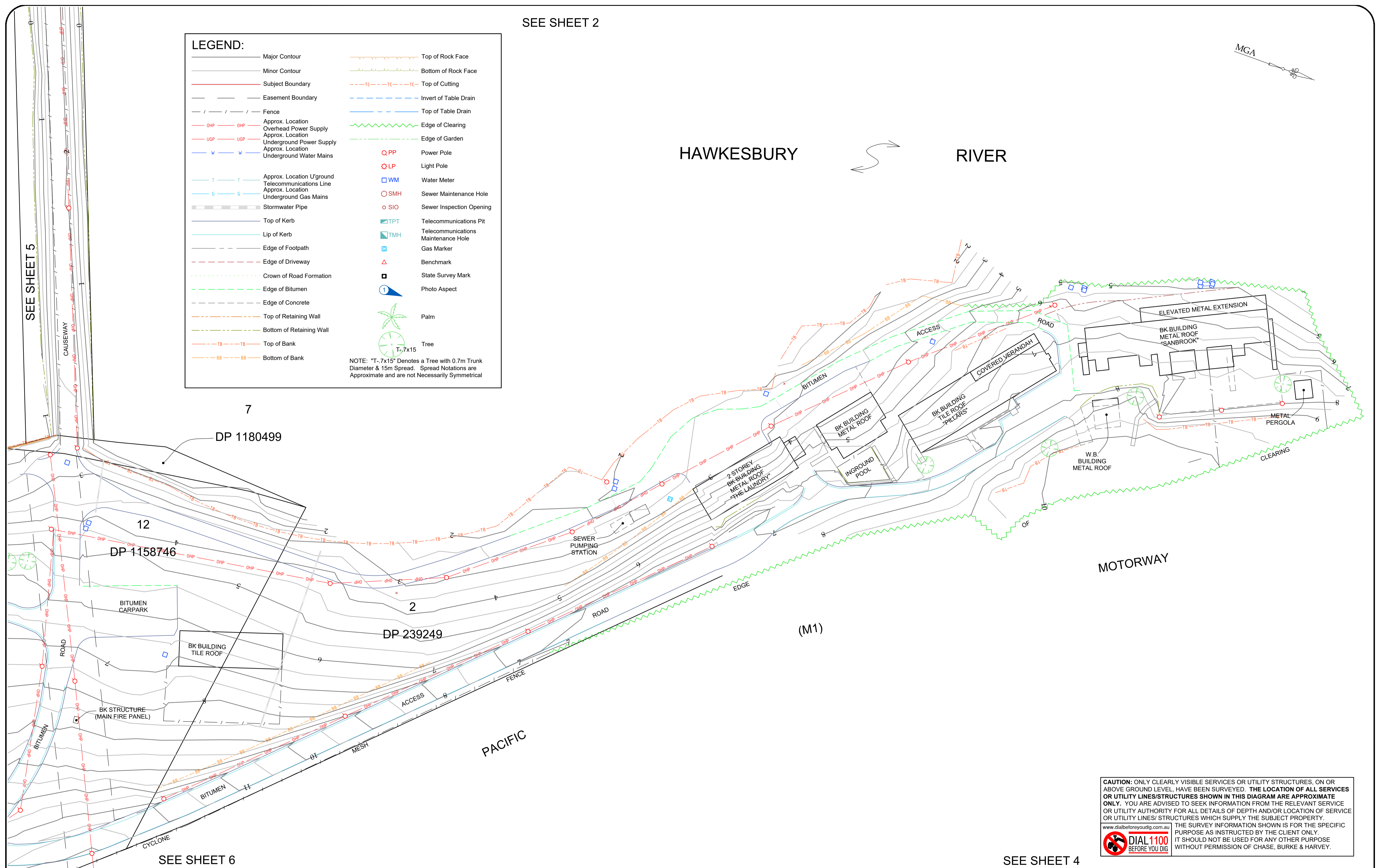


**LEGEND:**

	Major Contour		Top of Rock Face
	Minor Contour		Bottom of Rock Face
	Subject Boundary		Top of Cutting
	Easement Boundary		Invert of Table Drain
	Fence		Top of Table Drain
	Approx. Location Overhead Power Supply		Edge of Clearing
	Approx. Location Underground Power Supply		Edge of Garden
	Approx. Location Underground Water Mains		Power Pole
	Approx. Location U'ground Telecommunications Line		Light Pole
	Approx. Location Underground Gas Mains		Water Meter
	Stormwater Pipe		Sewer Maintenance Hole
	Top of Kerb		Sewer Inspection Opening
	Lip of Kerb		Telecommunications Pit
	Edge of Footpath		Telecommunications Maintenance Hole
	Edge of Driveway		Gas Marker
	Crown of Road Formation		Benchmark
	Edge of Bitumen		State Survey Mark
	Edge of Concrete		Photo Aspect
	Top of Retaining Wall		Palm
	Bottom of Retaining Wall		Tree
	Top of Bank		
	Bottom of Bank		

NOTE: "T-7x15" Denotes a Tree with 0.7m Trunk Diameter & 15m Spread. Spread Notations are Approximate and are not Necessarily Symmetrical

# HAWKESBURY RIVER



**CAUTION: ONLY CLEARLY VISIBLE SERVICES OR UTILITY STRUCTURES, ON OR ABOVE GROUND LEVEL, HAVE BEEN SURVEYED. THE LOCATION OF ALL SERVICES OR UTILITY LINES/STRUCTURES SHOWN IN THIS DIAGRAM ARE APPROXIMATE ONLY. YOU ARE ADVISED TO SEEK INFORMATION FROM THE RELEVANT SERVICE OR UTILITY AUTHORITY FOR ALL DETAILS OF DEPTH AND/OR LOCATION OF SERVICE OR UTILITY LINES/ STRUCTURES WHICH SUPPLY THE SUBJECT PROPERTY.**

THE SURVEY INFORMATION SHOWN IS FOR THE SPECIFIC PURPOSE AS INSTRUCTED BY THE CLIENT ONLY. IT SHOULD NOT BE USED FOR ANY OTHER PURPOSE WITHOUT PERMISSION OF CHASE, BURKE & HARVEY.

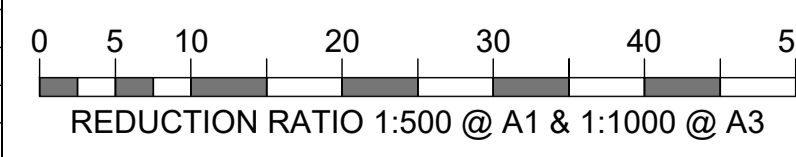
**DIAL 1100 BEFORE YOU DIG**

SEE SHEET 6

SEE SHEET 4

*K. Clarke*  
 REGISTERED SURVEYOR  
 THIS PLAN TO BE READ IN CONJUNCTION WITH CBH REPORT WITH REFERENCE: 2010142/5  
 DRAWING No: 154066\_SUR\_DETAIL UPDATE D10142-5[B]

REV	REVISION DETAILS	DATE
B	DETAIL WITHIN M1 REMOVED	22/10/20



CLIENT:	7032	LOT No.	7032	CONTOUR INTERVAL:	0.5m
REF:	S#154066	SECTION	-	DATUM:	AHD
SURVEY FILE:	10-142MG	PLAN No.	DP 93863	AUSTRALIAN HEIGHT DATUM	SSM 32861
SUBURB:	MOONEY MOONEY	LGA	GOSFORD	ORIGIN OF LEVELS:	
DATE OF SURVEY:		PARISH	COWAN	R.L.:	7.941
DRAWN BY:	E JACK	COUNTY	NORTHUMBERLAND		
CHECKED BY:	S BISHOP				

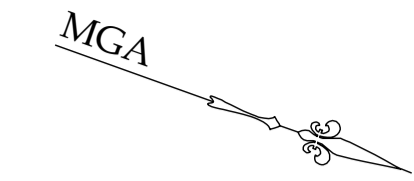


PLAN SHOWING LEVELS, FEATURES & CONTOURS FOR DEPARTMENT OF AGEING, DISABILITY & HOME CARE FACILITIES AT MOONEY MOONEY

SHEET No.	3
No. of SHEETS:	10
REFERENCE No:	S#154066
REV:	B



SEE SHEET 3

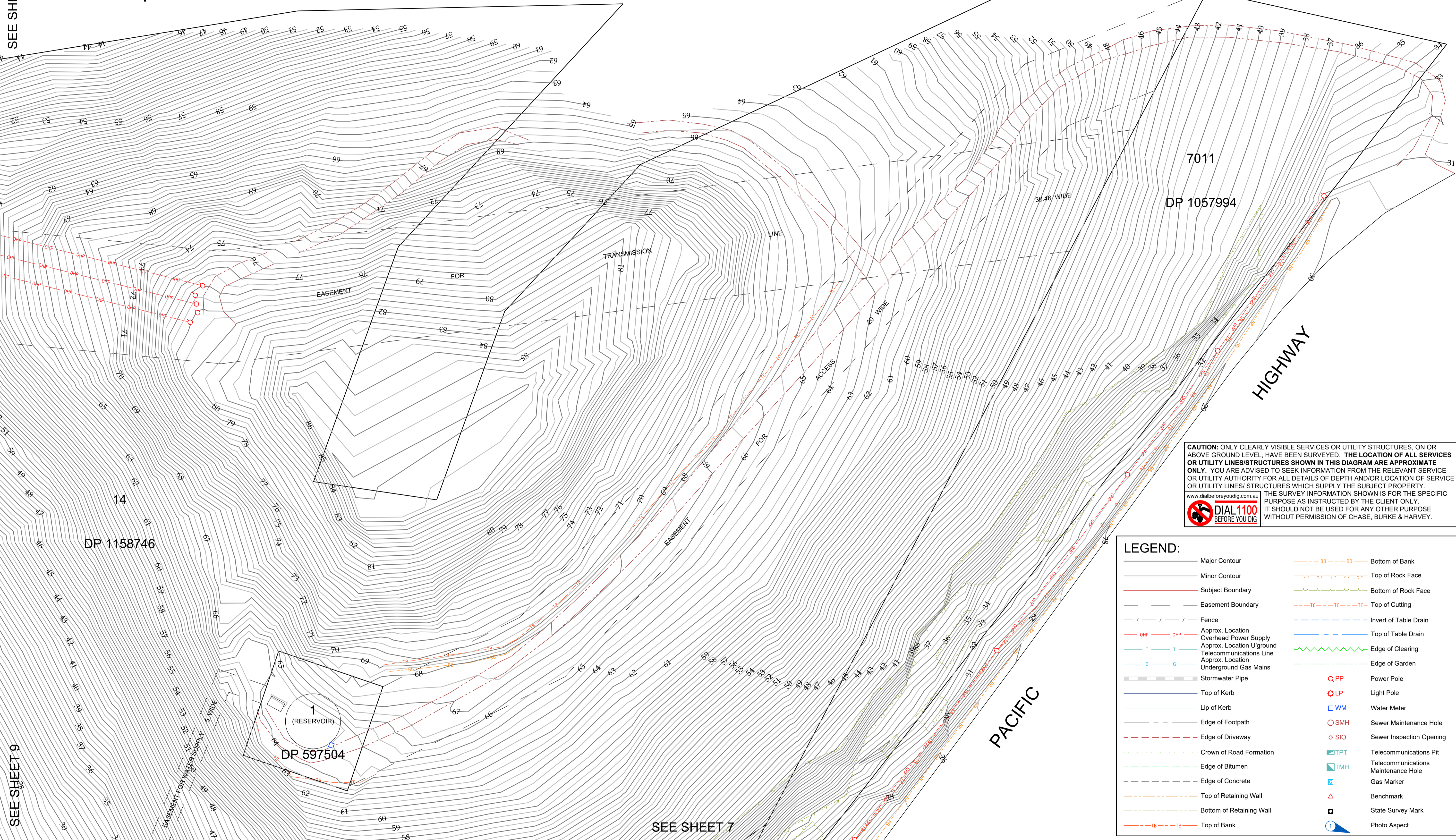


PACIFIC

(M1)

MOTORWAY

SEE SHEET 6



**CAUTION: ONLY CLEARLY VISIBLE SERVICES OR UTILITY STRUCTURES, ON OR ABOVE GROUND LEVEL, HAVE BEEN SURVEYED. THE LOCATION OF ALL SERVICES OR UTILITY LINES/STRUCTURES SHOWN IN THIS DIAGRAM ARE APPROXIMATE ONLY. YOU ARE ADVISED TO SEEK INFORMATION FROM THE RELEVANT SERVICE OR UTILITY AUTHORITY FOR ALL DETAILS OF DEPTH AND/OR LOCATION OF SERVICE OR UTILITY LINES/STRUCTURES WHICH SUPPLY THE SUBJECT PROPERTY.**

THE SURVEY INFORMATION SHOWN IS FOR THE SPECIFIC PURPOSE AS INSTRUCTED BY THE CLIENT ONLY. IT SHOULD NOT BE USED FOR ANY OTHER PURPOSE WITHOUT PERMISSION OF CHASE, BURKE & HARVEY.

www.dialbeforeyoudig.com.au  
**DIAL 1100 BEFORE YOU DIG**

**LEGEND:**

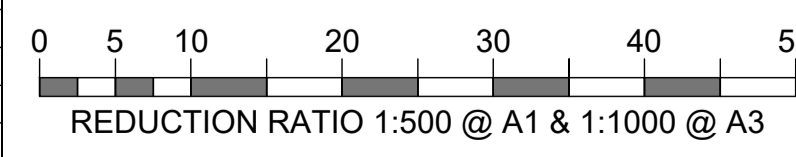
— Major Contour	— 88 — 88 — Bottom of Bank
— Minor Contour	— Top of Rock Face
— Subject Boundary	— Bottom of Rock Face
— Easement Boundary	— Top of Cutting
— Fence	— Invert of Table Drain
— OHP — OHP — Approx. Location Overhead Power Supply	— Top of Table Drain
— T — T — Approx. Location U'ground Telecommunications Line	— Edge of Clearing
— G — G — Approx. Location Underground Gas Mains	— Edge of Garden
— Stormwater Pipe	— Power Pole
— Top of Kerb	— Light Pole
— Lip of Kerb	— Water Meter
— Edge of Footpath	— Sewer Maintenance Hole
— Edge of Driveway	— SIO
— Crown of Road Formation	— TPT
— Edge of Bitumen	— TMH
— Edge of Concrete	— Gas Marker
— Top of Retaining Wall	— Benchmark
— Bottom of Retaining Wall	— State Survey Mark
— Top of Bank	— Photo Aspect

SEE SHEET 9

SEE SHEET 7

*K. Clarke*  
 REGISTERED SURVEYOR  
 THIS PLAN TO BE READ IN CONJUNCTION WITH CBH REPORT WITH REFERENCE: 2010142/5  
 DRAWING No: 154066\_SUR\_DETAIL UPDATE D10142-5[B]

REV	REVISION DETAILS	DATE
B	DETAIL WITHIN M1 REMOVED	22/10/20



CLIENT:	7032	CONTOUR INTERVAL:	0.5m
REF:	S#154066	SURVEY FILE:	10-142MG
SURVEYED BY:	E JACK	DATE OF SURVEY:	S BISHOP
DRAWN BY:	E JACK	CHECKED BY:	S BISHOP
LOT No.	7032	PLAN No.	DP 93863
SECTION	-	SUBURB	MOONEY MOONEY
PARISH	COWAN	LGA	GOSFORD
COUNTY	NORTHUMBERLAND	ORIGIN OF LEVELS:	SSM 32861
		R.L.:	7.941



PLAN SHOWING LEVELS, FEATURES & CONTOURS FOR DEPARTMENT OF AGEING, DISABILITY & HOME CARE FACILITIES AT MOONEY MOONEY

SHEET No.	4
No. of SHEETS:	10
REFERENCE No:	S#154066
REV:	B



**CAUTION: ONLY CLEARLY VISIBLE SERVICES OR UTILITY STRUCTURES, ON OR ABOVE GROUND LEVEL, HAVE BEEN SURVEYED. THE LOCATION OF ALL SERVICES OR UTILITY LINES/STRUCTURES SHOWN IN THIS DIAGRAM ARE APPROXIMATE ONLY. YOU ARE ADVISED TO SEEK INFORMATION FROM THE RELEVANT SERVICE OR UTILITY AUTHORITY FOR ALL DETAILS OF DEPTH AND/OR LOCATION OF SERVICE OR UTILITY LINES/ STRUCTURES WHICH SUPPLY THE SUBJECT PROPERTY.**

www.dialbeforeyoudig.com.au  
**DIAL 1100**  
**BEFORE YOU DIG**


THE SURVEY INFORMATION SHOWN IS FOR THE SPECIFIC PURPOSE AS INSTRUCTED BY THE CLIENT ONLY. IT SHOULD NOT BE USED FOR ANY OTHER PURPOSE WITHOUT PERMISSION OF CHASE, BURKE & HARVEY.

**LEGEND:**

- Major Contour
- Minor Contour
- Subject Boundary
- Easement Boundary
- Fence
- Approx. Location Overhead Power Supply (OHP)
- Approx. Location Underground Power Supply (UGP)
- Approx. Location Underground Water Mains (W)
- Approx. Location U'ground Telecommunications Line (T)
- Approx. Location Underground Gas Mains (G)
- Stormwater Pipe
- Top of Kerb
- Lip of Kerb
- Edge of Footpath
- Edge of Driveway
- Crown of Road Formation
- Edge of Bitumen
- Edge of Concrete
- Top of Retaining Wall
- Bottom of Retaining Wall
- Top of Bank
- Bottom of Bank
- Top of Rock Face
- Bottom of Rock Face
- Top of Cutting
- Invert of Table Drain
- Top of Table Drain
- Edge of Clearing
- Edge of Garden
- Power Pole (PP)
- Light Pole (LP)
- Water Meter (WM)
- Sewer Maintenance Hole (SMH)
- Sewer Inspection Opening (SIO)
- Telecommunications Pit (TPT)
- Telecommunications Maintenance Hole (TMH)
- Gas Marker (G)
- Benchmark (B)
- State Survey Mark (SSM)
- Photo Aspect (A)
- Palm
- Tree (T-7x15)

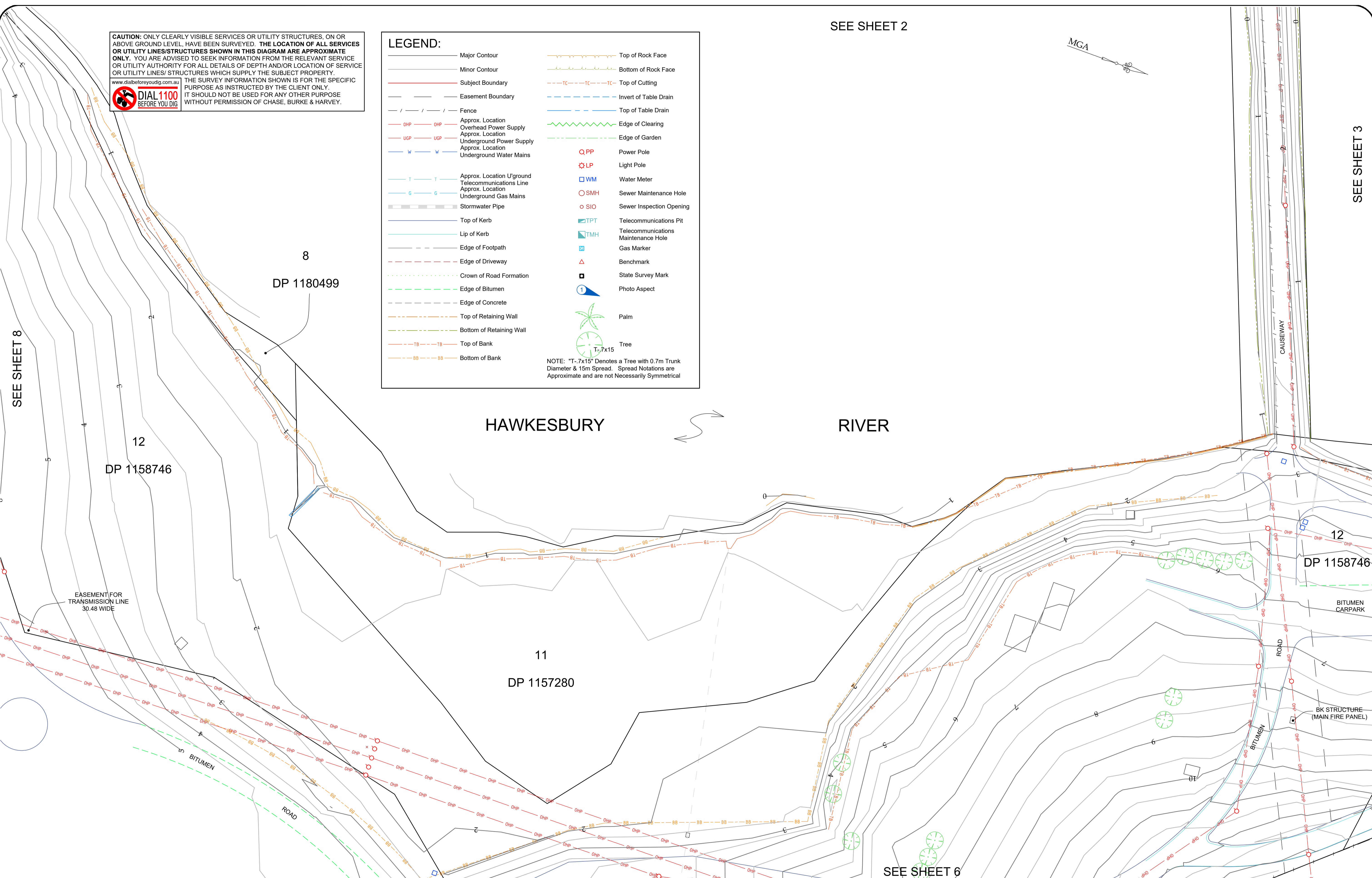
NOTE: "T-7x15" Denotes a Tree with 0.7m Trunk Diameter & 15m Spread. Spread Notations are Approximate and are not Necessarily Symmetrical

SEE SHEET 2



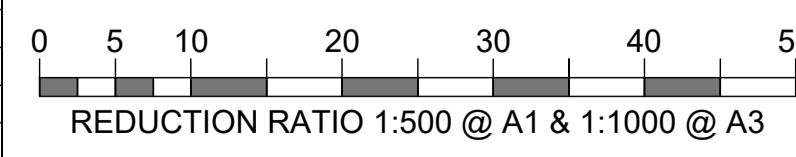
SEE SHEET 3

SEE SHEET 8



*K. Clarke*  
 REGISTERED SURVEYOR  
 THIS PLAN TO BE READ IN CONJUNCTION WITH CBH REPORT WITH REFERENCE: 2010142/5  
 DRAWING No: 154066\_SUR\_DETAIL UPDATE D10142-5[B]

REV	REVISION DETAILS	DATE
B	DETAIL WITHIN M1 REMOVED	22/10/20



CLIENT:	7032	LOT No.	7032	CONTOUR INTERVAL:	0.5m
REF:	S#154066	SECTION	-	DATUM:	AHD
SURVEY FILE:	10-142MG	PLAN No.	DP 93863	AUSTRALIAN HEIGHT DATUM	SSM 32861
SUBURB:	MOONEY MOONEY	LGA	GOSFORD	R.L.:	7.941
DATE OF SURVEY:		PARISH	COWAN		
DRAWN BY:	E JACK	COUNTY	NORTHUMBERLAND		
CHECKED BY:	S BISHOP				

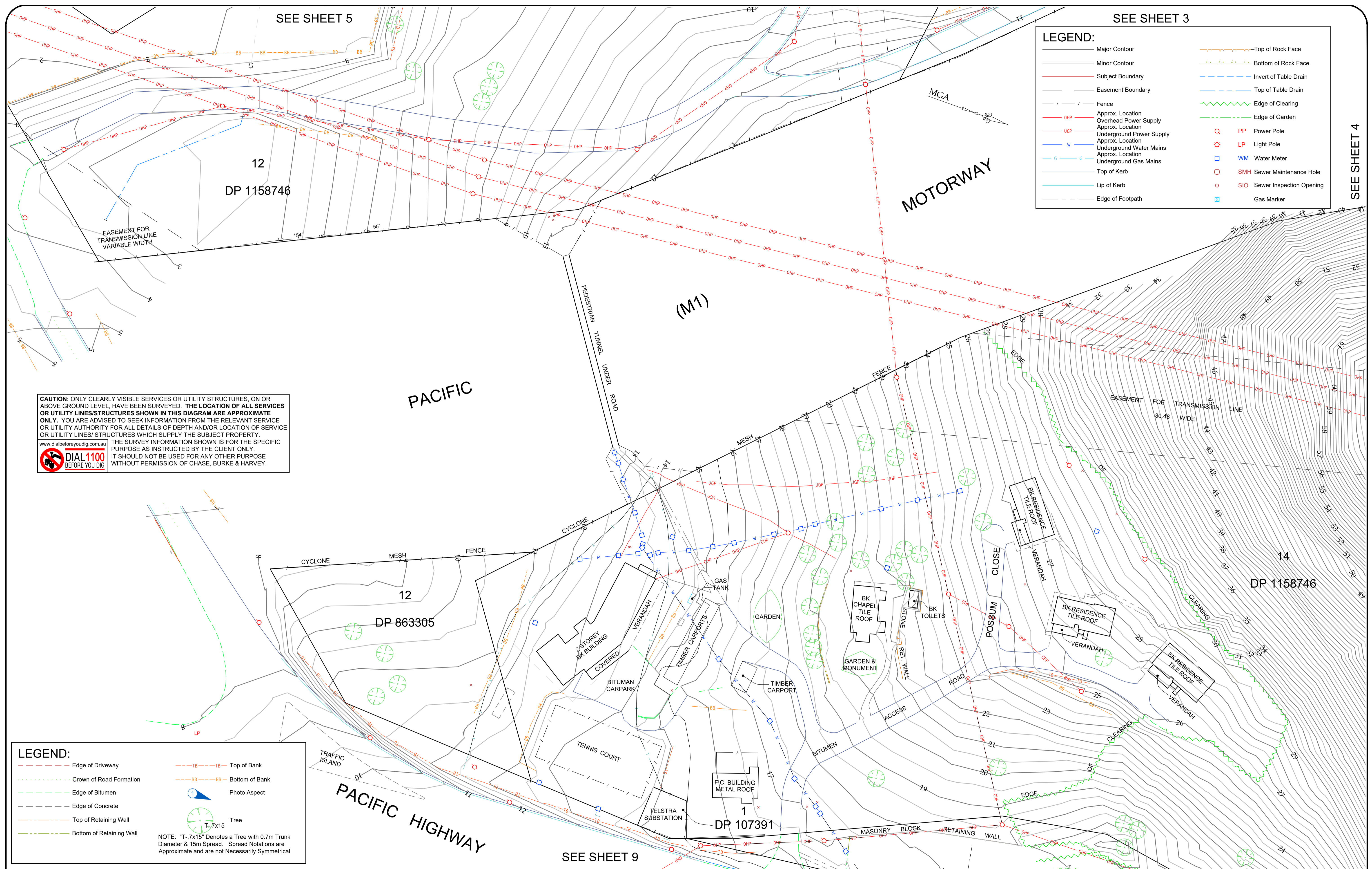
SEE SHEET 6



PLAN SHOWING LEVELS, FEATURES & CONTOURS FOR DEPARTMENT OF AGEING, DISABILITY & HOME CARE FACILITIES AT MOONEY MOONEY

SHEET No.	5
No. of SHEETS:	10
REFERENCE No:	S#154066
REV:	B





**LEGEND:**

- Major Contour
- Minor Contour
- Subject Boundary
- Easement Boundary
- Fence
- Approx. Location Overhead Power Supply
- Approx. Location Underground Power Supply
- Approx. Location Underground Water Mains
- Approx. Location Underground Gas Mains
- Top of Kerb
- Lip of Kerb
- Edge of Footpath
- Top of Rock Face
- Bottom of Rock Face
- Invert of Table Drain
- Top of Table Drain
- Edge of Clearing
- Edge of Garden
- PP Power Pole
- LP Light Pole
- WM Water Meter
- SMH Sewer Maintenance Hole
- SIO Sewer Inspection Opening
- Gas Marker

**CAUTION:** ONLY CLEARLY VISIBLE SERVICES OR UTILITY STRUCTURES, ON OR ABOVE GROUND LEVEL, HAVE BEEN SURVEYED. THE LOCATION OF ALL SERVICES OR UTILITY LINES/STRUCTURES SHOWN IN THIS DIAGRAM ARE APPROXIMATE ONLY. YOU ARE ADVISED TO SEEK INFORMATION FROM THE RELEVANT SERVICE OR UTILITY AUTHORITY FOR ALL DETAILS OF DEPTH AND/OR LOCATION OF SERVICE OR UTILITY LINES/ STRUCTURES WHICH SUPPLY THE SUBJECT PROPERTY. THE SURVEY INFORMATION SHOWN IS FOR THE SPECIFIC PURPOSE AS INSTRUCTED BY THE CLIENT ONLY. IT SHOULD NOT BE USED FOR ANY OTHER PURPOSE WITHOUT PERMISSION OF CHASE, BURKE & HARVEY.

www.dialbeforeyoudig.com.au  
**DIAL 1100**  
 BEFORE YOU DIG


**LEGEND:**

- Edge of Driveway
- Crown of Road Formation
- Edge of Bitumen
- Edge of Concrete
- Top of Retaining Wall
- Bottom of Retaining Wall
- T<sub>0.7x15</sub> - Top of Bank
- B<sub>0.7x15</sub> - Bottom of Bank
- Photo Aspect
- Tree

NOTE: "T-.7x15" Denotes a Tree with 0.7m Trunk Diameter & 15m Spread. Spread Notations are Approximate and are not Necessarily Symmetrical

 REGISTERED SURVEYOR THIS PLAN TO BE READ IN CONJUNCTION WITH CBH REPORT WITH REFERENCE: 2010142/5 DRAWING No: 154066_SUR_DETAIL UPDATE D10142-5[B]	REV B REVISION DETAILS: DETAIL WITHIN M1 REMOVED DATE: 22/10/20	CLIENT: 7032 REF: S#154066 SURVEY FILE: 10-142MG DATE OF SURVEY: DRAWN BY: E JACK CHECKED BY: S BISHOP	LOT No. SECTION: 7032 PLAN No.: DP 93863 SUBURB: MOONEY MOONEY LGA: GOSFORD PARISH: COWAN COUNTY: NORTHUMBERLAND	CONTOUR INTERVAL: 0.5m DATUM: AHD AUSTRALIAN HEIGHT DATUM ORIGIN OF LEVELS: SSM 32861 R.L.: 7.941	 www.intrax.com.au Intrax Consulting Group VIC   NSW   SA   QLD	PLAN SHOWING LEVELS, FEATURES & CONTOURS FOR DEPARTMENT OF AGEING, DISABILITY & HOME CARE FACILITIES AT MOONEY MOONEY	SHEET No. 6 No. of SHEETS: 10 REFERENCE No: S#154066 REV: B
--	---	---	---	---	--	---	--





**LEGEND:**

	Major Contour
	Minor Contour
	Subject Boundary
	Easement Boundary
	Fence
	Approx. Location Overhead Power Supply
	Approx. Location Underground Power Supply
	Approx. Location Underground Water Mains
	Approx. Location U'ground Telecommunications Line
	Approx. Location Underground Gas Mains
	Stormwater Pipe
	Top of Kerb
	Lip of Kerb
	Edge of Footpath
	Edge of Driveway
	Crown of Road Formation
	Edge of Bitumen
	Edge of Concrete
	Top of Retaining Wall
	Bottom of Retaining Wall
	Top of Bank
	Bottom of Bank
	Top of Rock Face
	Bottom of Rock Face
	Top of Cutting
	Invert of Table Drain
	Top of Table Drain
	Edge of Clearing
	Edge of Garden
	Power Pole
	Light Pole
	Water Meter
	Sewer Maintenance Hole
	Sewer Inspection Opening
	Telecommunications Pit
	Telecommunications Maintenance Hole
	Gas Marker
	Benchmark
	State Survey Mark
	Photo Aspect
	Palm
	Tree

NOTE: "T-7x15" Denotes a Tree with 0.7m Trunk Diameter & 15m Spread. Spread Notations are Approximate and are not Necessarily Symmetrical

**CAUTION: ONLY CLEARLY VISIBLE SERVICES OR UTILITY STRUCTURES, ON OR ABOVE GROUND LEVEL, HAVE BEEN SURVEYED. THE LOCATION OF ALL SERVICES OR UTILITY LINES/STRUCTURES SHOWN IN THIS DIAGRAM ARE APPROXIMATE ONLY. YOU ARE ADVISED TO SEEK INFORMATION FROM THE RELEVANT SERVICE OR UTILITY AUTHORITY FOR ALL DETAILS OF DEPTH AND/OR LOCATION OF SERVICE OR UTILITY LINES/ STRUCTURES WHICH SUPPLY THE SUBJECT PROPERTY.**

www.dialbeforeyoudig.com.au

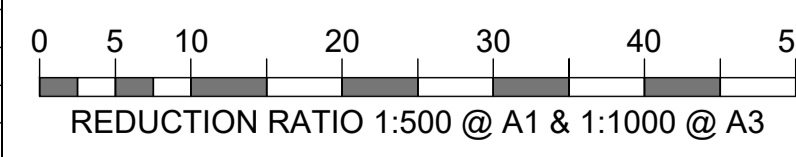
**DIAL 1100 BEFORE YOU DIG**

THE SURVEY INFORMATION SHOWN IS FOR THE SPECIFIC PURPOSE AS INSTRUCTED BY THE CLIENT ONLY. IT SHOULD NOT BE USED FOR ANY OTHER PURPOSE WITHOUT PERMISSION OF CHASE, BURKE & HARVEY.

SEE SHEET 9

*K. Clarke*  
 REGISTERED SURVEYOR  
 THIS PLAN TO BE READ IN CONJUNCTION WITH CBH REPORT WITH REFERENCE: 2010142/5  
 DRAWING No: 154066\_SUR\_DETAIL UPDATE D10142-5[B]

REV	REVISION DETAILS	DATE
B	DETAIL WITHIN M1 REMOVED	22/10/20




CLIENT:	7032	CONTOUR INTERVAL:	0.5m
SECTION:	-	DATUM:	AHD
PLAN No:	DP 93863	AUSTRALIAN HEIGHT DATUM	SSM 32861
SUBURB:	MOONEY MOONEY	ORIGIN OF LEVELS:	
LGA:	GOSFORD	R.L.:	7.941
PARISH:	COWAN		
COUNTY:	NORTHUMBERLAND		
REF: S#154066	SURVEY FILE: 10-142MG		
SURVEYED BY:	DATE OF SURVEY:		
DRAWN BY: E JACK	CHECKED BY: S BISHOP		



PLAN SHOWING LEVELS, FEATURES & CONTOURS FOR DEPARTMENT OF AGEING, DISABILITY & HOME CARE FACILITIES AT MOONEY MOONEY

SHEET No:	7
No. of SHEETS:	10
REFERENCE No:	S#154066
REV:	B





HAWKESBURY RIVER

RIVER

SEE SHEET 5

DP 1158746

DP 239249

DP 863305

ROAD


FERRY ROAD

PEATS

PACIFIC (M1) MOTORWAY

SEE SHEET 10

**CAUTION: ONLY CLEARLY VISIBLE SERVICES OR UTILITY STRUCTURES, ON OR ABOVE GROUND LEVEL, HAVE BEEN SURVEYED. THE LOCATION OF ALL SERVICES OR UTILITY LINES/STRUCTURES SHOWN IN THIS DIAGRAM ARE APPROXIMATE ONLY. YOU ARE ADVISED TO SEEK INFORMATION FROM THE RELEVANT SERVICE OR UTILITY AUTHORITY FOR ALL DETAILS OF DEPTH AND/OR LOCATION OF SERVICE OR UTILITY LINES/ STRUCTURES WHICH SUPPLY THE SUBJECT PROPERTY. THE SURVEY INFORMATION SHOWN IS FOR THE SPECIFIC PURPOSE AS INSTRUCTED BY THE CLIENT ONLY. IT SHOULD NOT BE USED FOR ANY OTHER PURPOSE WITHOUT PERMISSION OF CHASE, BURKE & HARVEY.**

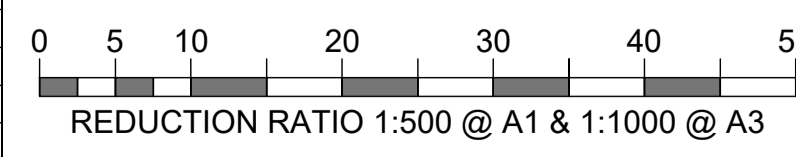
www.dialbeforeyoudig.com.au  
 **DIAL 1100 BEFORE YOU DIG**

**LEGEND:**

	Major Contour
	Minor Contour
	Subject Boundary
	Easement Boundary
	Fence
	Approx. Location Overhead Power Supply
	Approx. Location Underground Power Supply
	Approx. Location Underground Water Mains
	Approx. Location U'ground Telecommunications Line
	Approx. Location Underground Gas Mains
	Stormwater Pipe
	Top of Kerb
	Lip of Kerb
	Edge of Footpath
	Edge of Driveway
	Crown of Road Formation
	Edge of Bitumen
	Edge of Concrete
	Top of Retaining Wall
	Bottom of Retaining Wall
	Top of Bank
	Bottom of Bank
	Top of Rock Face
	Bottom of Rock Face
	Top of Cutting
	Invert of Table Drain
	Top of Table Drain
	Edge of Clearing
	Edge of Garden
	Power Pole
	Light Pole
	Water Meter
	Sewer Maintenance Hole
	Sewer Inspection Opening
	Telecommunications Pit
	Telecommunications Maintenance Hole
	Gas Marker
	Benchmark
	State Survey Mark
	Photo Aspect

*K. Clarke*  
 REGISTERED SURVEYOR  
 THIS PLAN TO BE READ IN CONJUNCTION WITH CBH REPORT WITH REFERENCE: 2010142/5  
 DRAWING No: 154066\_SUR\_DETAIL UPDATE D10142-5[B]

REV	REVISION DETAILS	DATE
B	DETAIL WITHIN M1 REMOVED	22/10/20



CLIENT:	7032	CONTOUR INTERVAL:	0.5m
REF:	S#154066	DATUM:	AHD
SURVEY FILE:	10-142MG	AUSTRALIAN HEIGHT DATUM	SSM 32861
PLAN No:	DP 93863	ORIGIN OF LEVELS:	
SUBURB:	MOONEY MOONEY	R.L.:	7.941
LGA:	GOSFORD		
PARISH:	COWAN		
COUNTY:	NORTHUMBERLAND		



PLAN SHOWING LEVELS, FEATURES & CONTOURS FOR DEPARTMENT OF AGEING, DISABILITY & HOME CARE FACILITIES AT MOONEY MOONEY

SHEET No:	8
No. of SHEETS:	10
REFERENCE No:	S#154066
REV:	B

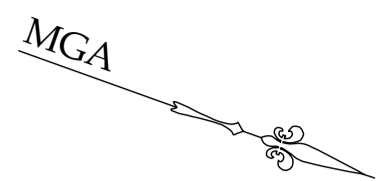


**LEGEND:**

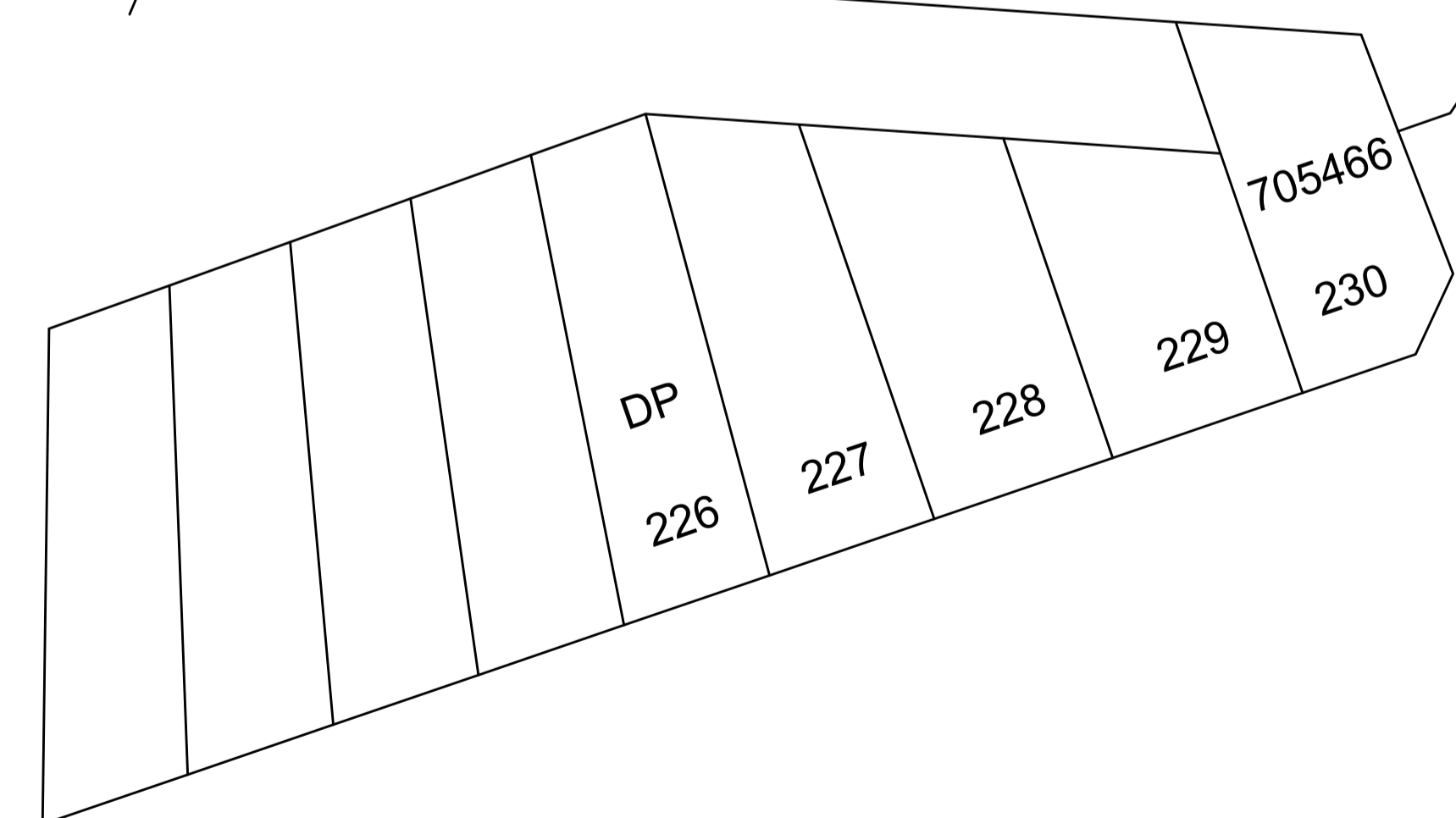
- Major Contour
- Minor Contour
- Subject Boundary
- Easement Boundary
- - - - - Fence
- - - - - OHP Overhead Power Supply
- - - - - UGP Underground Power Supply
- - - - - W Underground Water Mains
- - - - - T Approx. Location U'ground Telecommunications Line
- - - - - G Approx. Location Underground Gas Mains
- Stormwater Pipe
- Top of Kerb
- Lip of Kerb
- Edge of Footpath
- Edge of Driveway
- Crown of Road Formation
- Edge of Bitumen
- Edge of Concrete
- Top of Retaining Wall
- Bottom of Retaining Wall
- TS Top of Bank
- BS Bottom of Bank
- TR Top of Rock Face
- BR Bottom of Rock Face
- TC Top of Cutting
- ITD Invert of Table Drain
- TD Top of Table Drain
- Edge of Clearing
- Edge of Garden
- QPP Power Pole
- LP Light Pole
- WM Water Meter
- SMH Sewer Maintenance Hole
- SIO Sewer Inspection Opening
- TPT Telecommunications Pit
- TMH Telecommunications Maintenance Hole
- G Gas Marker
- △ Benchmark
- State Survey Mark
- 1 Photo Aspect
- Palm
- Tree

NOTE: "T-7x15" Denotes a Tree with 0.7m Trunk Diameter & 15m Spread. Spread Notations are Approximate and are not Necessarily Symmetrical

SEE SHEET 6



1  
DP 1174523



MOONEY MOONEY CREEK

13  
DP 1158746

21  
DP 836628

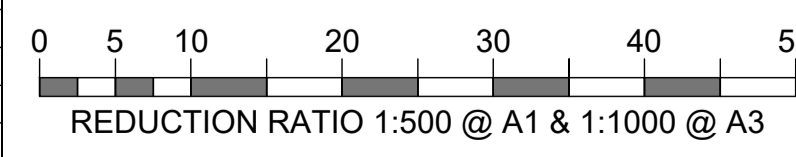
SEE SHEET 7

**CAUTION: ONLY CLEARLY VISIBLE SERVICES OR UTILITY STRUCTURES, ON OR ABOVE GROUND LEVEL, HAVE BEEN SURVEYED. THE LOCATION OF ALL SERVICES OR UTILITY LINES/STRUCTURES SHOWN IN THIS DIAGRAM ARE APPROXIMATE ONLY. YOU ARE ADVISED TO SEEK INFORMATION FROM THE RELEVANT SERVICE OR UTILITY AUTHORITY FOR ALL DETAILS OF DEPTH AND/OR LOCATION OF SERVICE OR UTILITY LINES/ STRUCTURES WHICH SUPPLY THE SUBJECT PROPERTY.**

THE SURVEY INFORMATION SHOWN IS FOR THE SPECIFIC PURPOSE AS INSTRUCTED BY THE CLIENT ONLY. IT SHOULD NOT BE USED FOR ANY OTHER PURPOSE WITHOUT PERMISSION OF CHASE, BURKE & HARVEY.

**DIAL 1100**  
BEFORE YOU DIG

REV	REVISION DETAILS	DATE
B	DETAIL WITHIN M1 REMOVED	22/10/20



CLIENT:	7032
SECTION:	-
PLAN No.:	DP 93863
SUBURB:	MOONEY MOONEY
LGA:	GOSFORD
PARISH:	COWAN
COUNTY:	NORTHUMBERLAND
CONTOUR INTERVAL:	0.5m
DATUM:	AHD
AUSTRALIAN HEIGHT DATUM	SSM 32861
ORIGIN OF LEVELS:	SSM 32861
R.L.:	7.941



PLAN SHOWING LEVELS, FEATURES & CONTOURS FOR DEPARTMENT OF AGEING, DISABILITY & HOME CARE FACILITIES AT MOONEY MOONEY

SHEET No.	9
No. of SHEETS:	10
REFERENCE No.:	S#154066
REV:	B

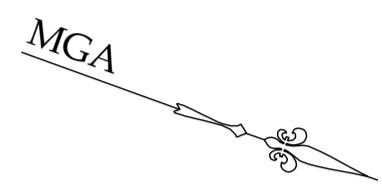
*R. Clarke*  
REGISTERED SURVEYOR  
22/10/2020  
THIS PLAN TO BE READ IN CONJUNCTION WITH CBH REPORT WITH REFERENCE: 2010142/5  
DRAWING No. 154066\_SUR\_DETAIL UPDATE D10142-5[B]



**CAUTION: ONLY CLEARLY VISIBLE SERVICES OR UTILITY STRUCTURES, ON OR ABOVE GROUND LEVEL, HAVE BEEN SURVEYED. THE LOCATION OF ALL SERVICES OR UTILITY LINES/STRUCTURES SHOWN IN THIS DIAGRAM ARE APPROXIMATE ONLY. YOU ARE ADVISED TO SEEK INFORMATION FROM THE RELEVANT SERVICE OR UTILITY AUTHORITY FOR ALL DETAILS OF DEPTH AND/OR LOCATION OF SERVICE OR UTILITY LINES/ STRUCTURES WHICH SUPPLY THE SUBJECT PROPERTY.**

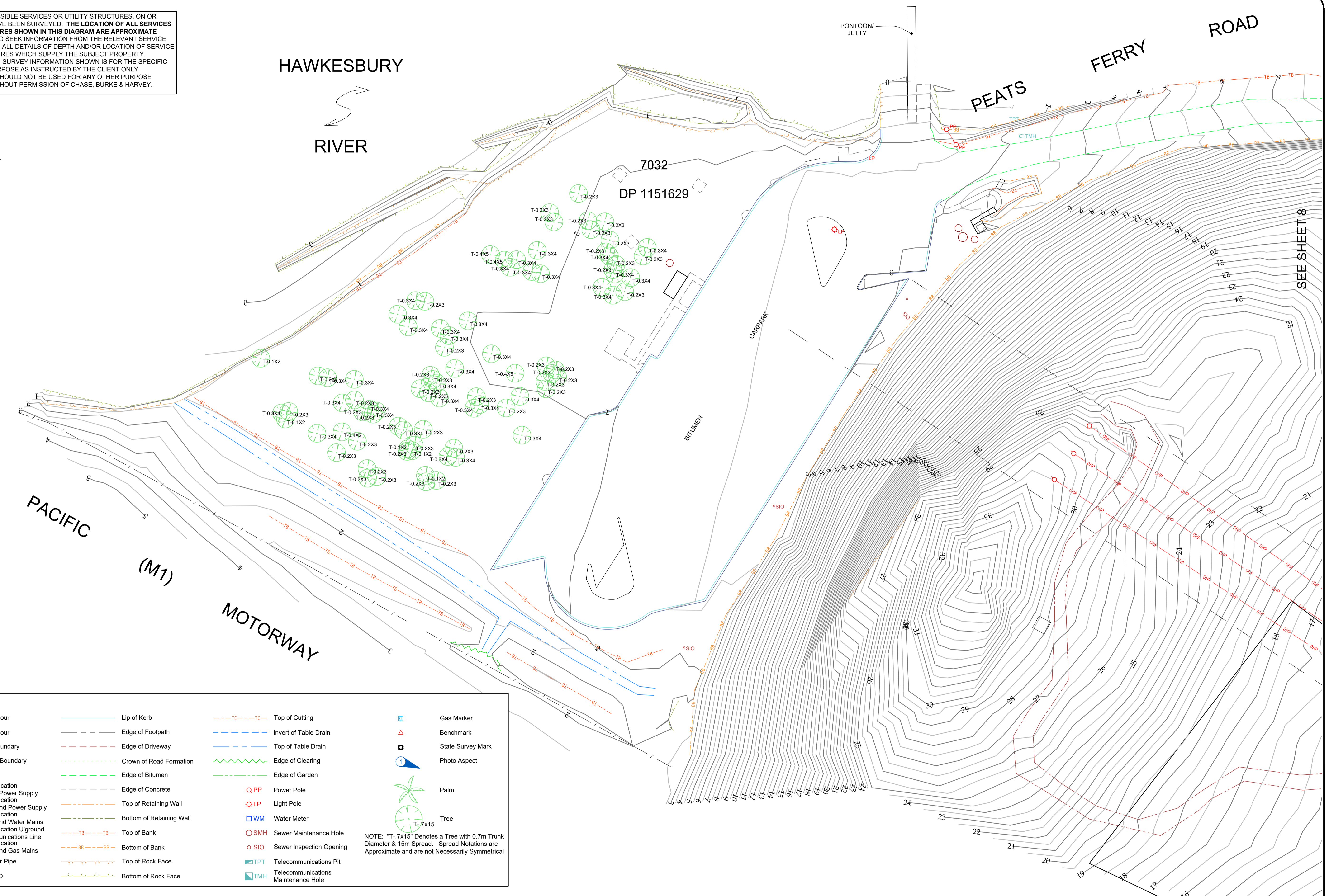
THE SURVEY INFORMATION SHOWN IS FOR THE SPECIFIC PURPOSE AS INSTRUCTED BY THE CLIENT ONLY. IT SHOULD NOT BE USED FOR ANY OTHER PURPOSE WITHOUT PERMISSION OF CHASE, BURKE & HARVEY.

www.dialbeforeyoudig.com.au  
**DIAL 1100 BEFORE YOU DIG**



HAWKESBURY RIVER

PEATS FERRY ROAD



SEE SHEET 8

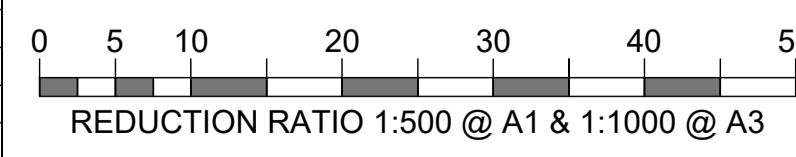
**LEGEND:**

Major Contour	Lip of Kerb	Top of Cutting	Gas Marker
Minor Contour	Edge of Footpath	Invert of Table Drain	Benchmark
Subject Boundary	Edge of Driveway	Top of Table Drain	State Survey Mark
Easement Boundary	Crown of Road Formation	Edge of Clearing	Photo Aspect
Fence	Edge of Bitumen	Edge of Garden	Palm
OHPP - Approx. Location Overhead Power Supply	Edge of Concrete	Power Pole (PP)	Tree (T-7x15)
UGP - Approx. Location Underground Power Supply	Top of Retaining Wall	Light Pole (LP)	
W - Approx. Location Underground Water Mains	Bottom of Retaining Wall	Water Meter (WM)	
T - Approx. Location Underground Telecommunications Line	Top of Bank	Sewer Maintenance Hole (SMH)	
G - Approx. Location Underground Gas Mains	Bottom of Bank	Sewer Inspection Opening (SIO)	
Stormwater Pipe	Top of Rock Face	Telecommunications Pit (TPT)	
Top of Kerb	Bottom of Rock Face	Telecommunications Maintenance Hole (TMH)	

NOTE: "T-7x15" Denotes a Tree with 0.7m Trunk Diameter & 15m Spread. Spread Notations are Approximate and are not Necessarily Symmetrical

*K. Clarke*  
 REGISTERED SURVEYOR  
 THIS PLAN TO BE READ IN CONJUNCTION WITH CBH REPORT WITH REFERENCE: 2010142/5  
 DRAWING No: 154066\_SUR\_DETAIL UPDATE D10142-5[B]

REV	REVISION DETAILS	DATE
B	DETAIL WITHIN M1 REMOVED	22/10/20



CLIENT:	7032
REF:	S#154066
SURVEY FILE:	10-142MG
DATE OF SURVEY:	
DRAWN BY:	E JACK
CHECKED BY:	S BISHOP
LOT No.:	7032
SECTION:	
PLAN No.:	DP 93863
SUBURB:	MOONEY MOONEY
LGA:	GOSFORD
PARISH:	COWAN
COUNTY:	NORTHUMBERLAND

CONTOUR INTERVAL:	0.5m
DATUM:	AHD
AUSTRALIAN HEIGHT DATUM ORIGIN OF LEVELS:	SSM 32861
R.L.:	7.941



PLAN SHOWING LEVELS, FEATURES & CONTOURS FOR DEPARTMENT OF AGEING, DISABILITY & HOME CARE FACILITIES AT MOONEY MOONEY

SHEET No.	10
No. of SHEETS:	10
REFERENCE No:	S#154066
REV:	B