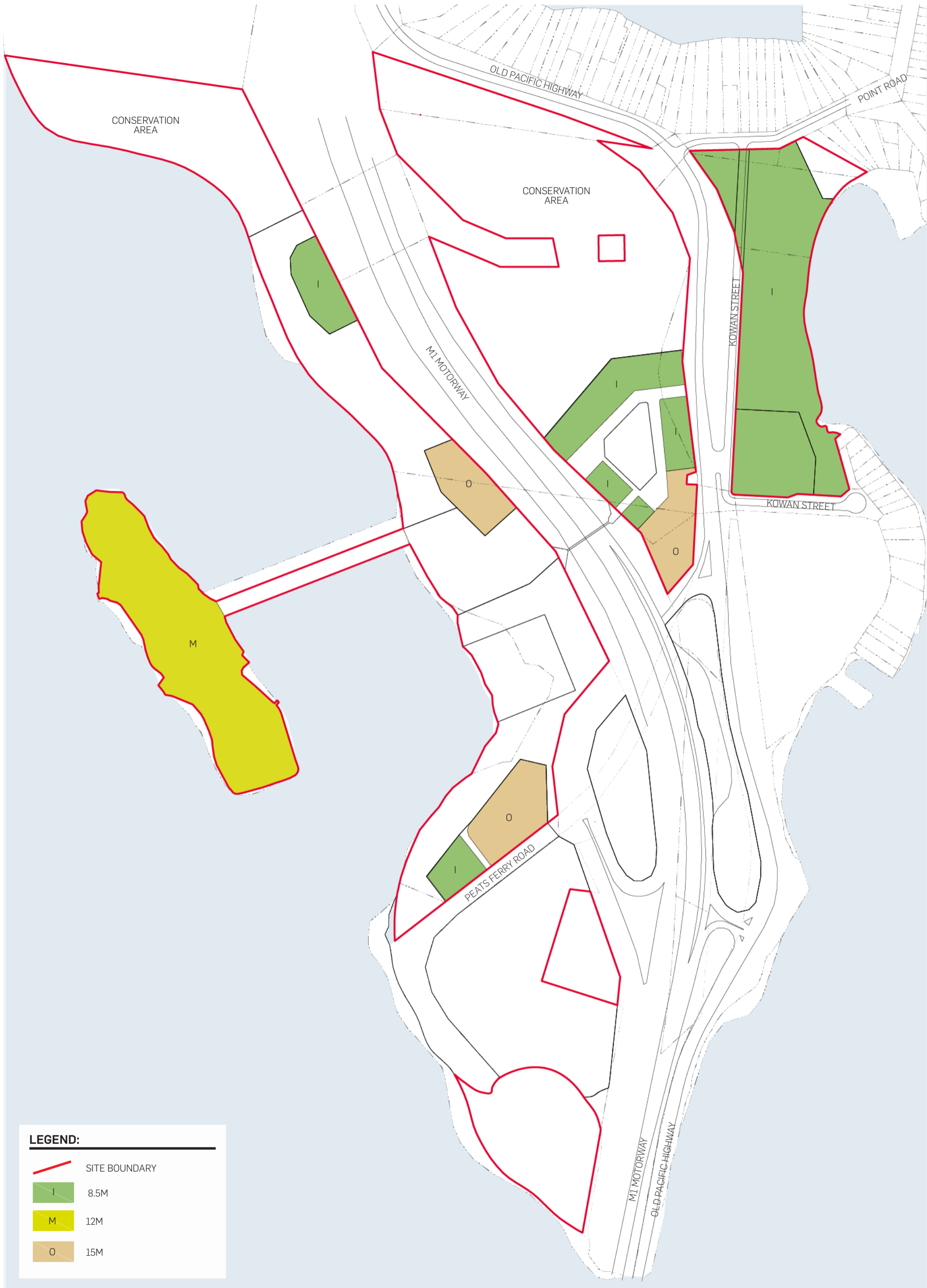






LEGEND:

-  SITE BOUNDARY
-  E2 ENVIRONMENTAL CONSERVATION
-  R1 GENERAL RESIDENTIAL
-  R2 LOW DENSITY RESIDENTIAL
-  RE1 PUBLIC RECREATION
-  RE2 PRIVATE RECREATION
-  SP2 INFRASTRUCTURE
-  SP3 TOURIST



LEGEND:

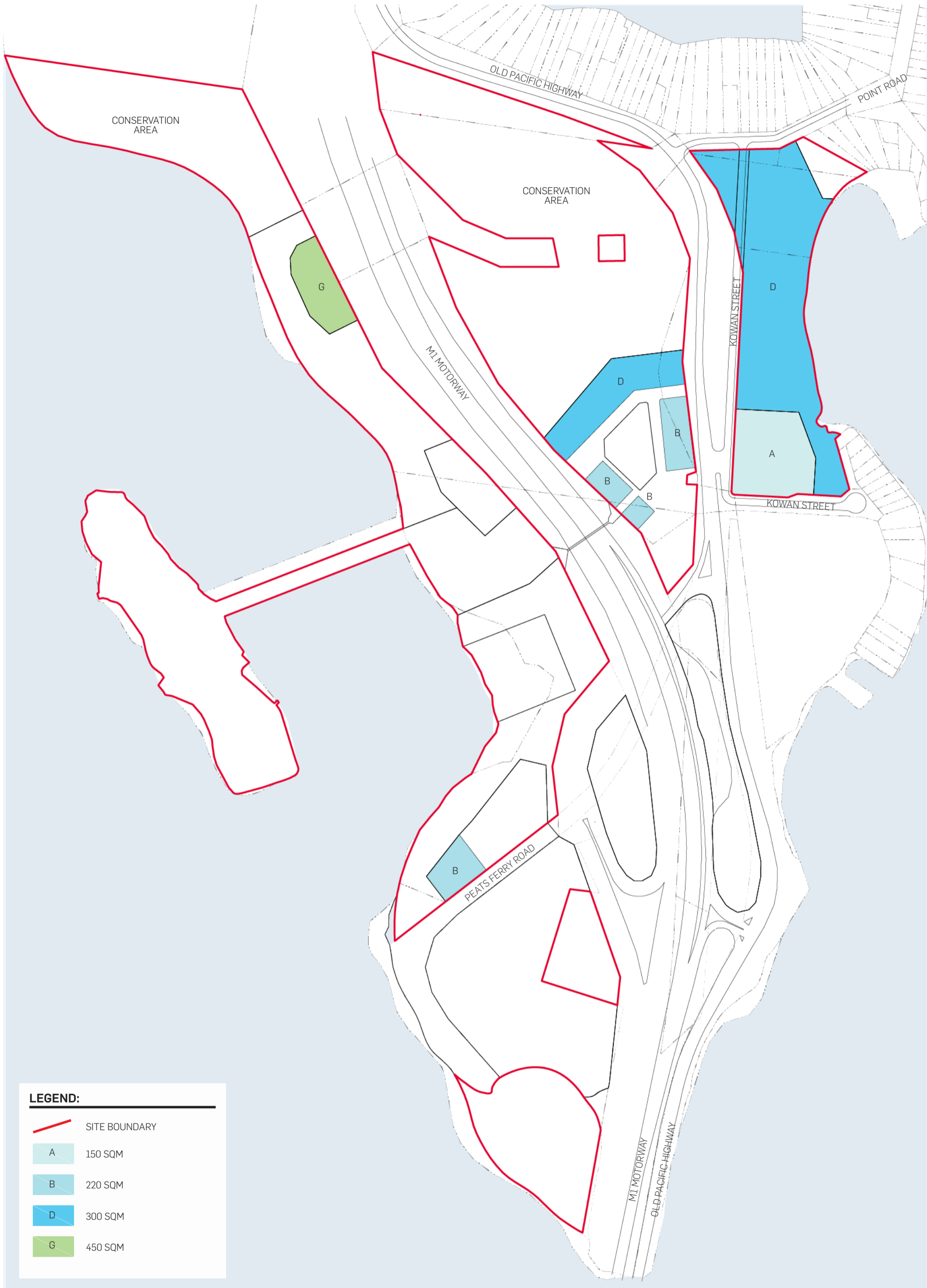
-  SITE BOUNDARY
-  8.5M
-  12M
-  15M








MOONEY MOONEY & PEAT ISLAND
LEP PLANS - HEIGHT OF BUILDINGS MAP

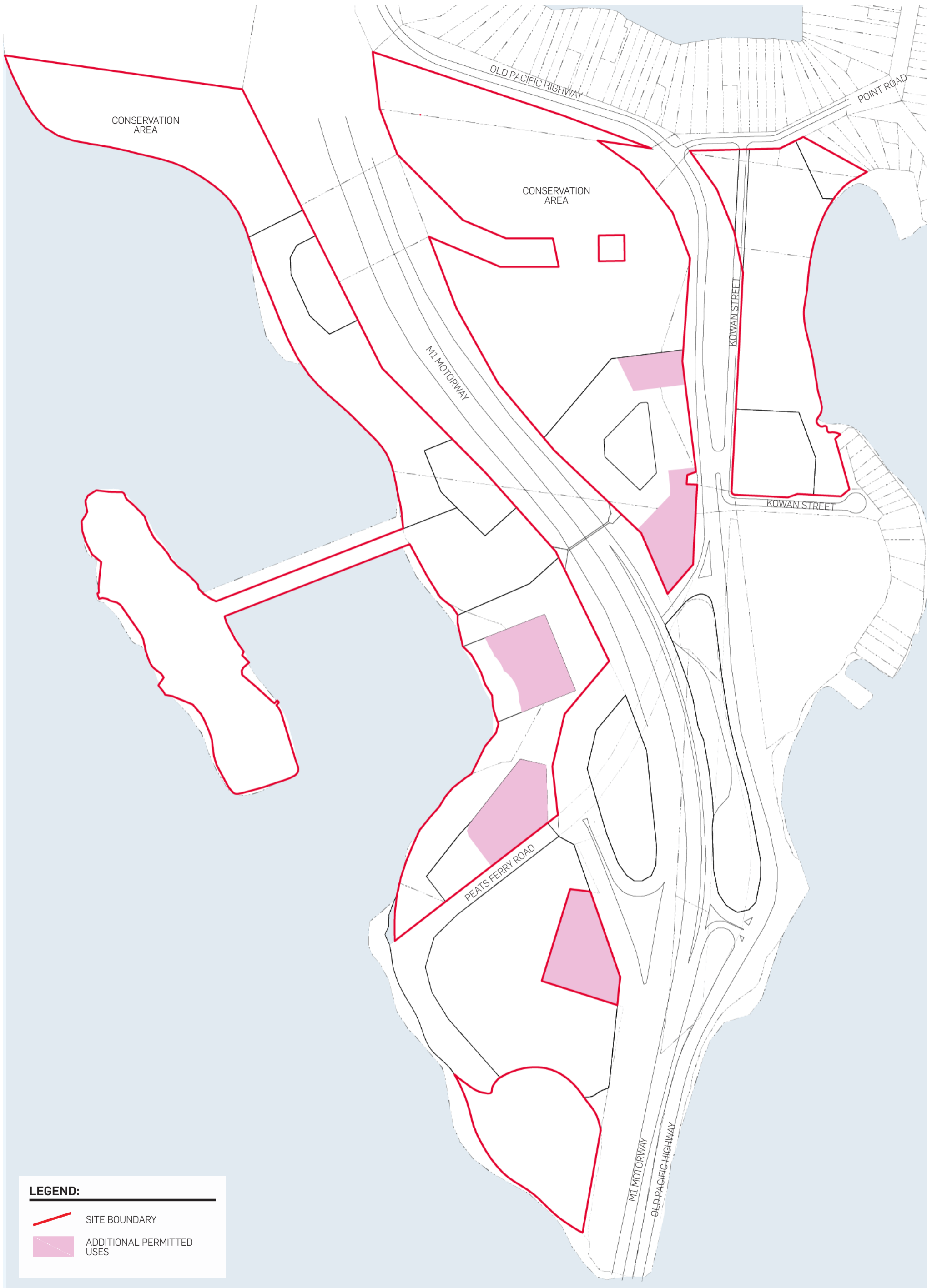


DATE: 09.08.2021
 JOB NO: P0034467
 DWG NO: PP03
 REV: K





LEGEND:

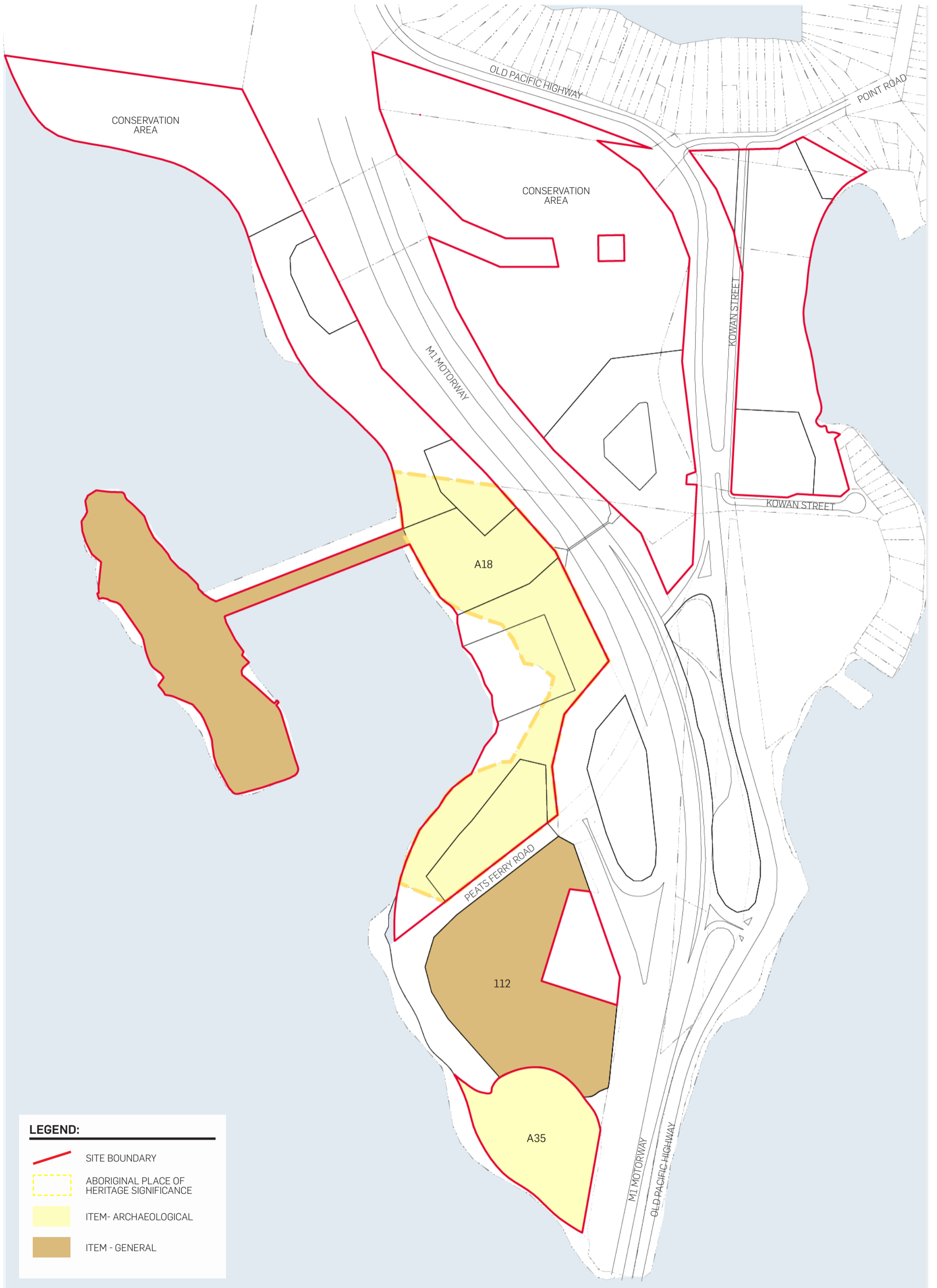
-  SITE BOUNDARY
-  A 150 SQM
-  B 220 SQM
-  D 300 SQM
-  G 450 SQM



LEGEND:

-  SITE BOUNDARY
-  ADDITIONAL PERMITTED USES





LEGEND:

-  SITE BOUNDARY
-  ABORIGINAL PLACE OF HERITAGE SIGNIFICANCE
-  ITEM- ARCHAEOLOGICAL
-  ITEM - GENERAL