


Imagery Source: http://maps.six.nsw.gov.au/arcgis/rest/services/public/NSW_imagery/MapServer/WMTS/1.0.0/WMTSCapabilities.xml Accessed: 10/02/2021


Conservation Area



 700.02 ha

 property

 Cadastre

CA No: CA0302
Prop ID:
 76503, 354401, 354402,
 354381, 339449, 353985,
 3450901, 4030720, 4110714,
 332633, 387085, 2873910,
 3458383, 344457, 3529894
Date: 10/02/2021

N  0 0.25 0.5 0.75 1 km
 Datum/Projection: GCS GDA 1994

Copyright NSW Biodiversity Conservation Trust (BCT).
 This map is not guaranteed to be free from error
 or omission. BCT and its employees disclaim liability
 for any act done on the information in the map and
 any consequences of such acts or omissions.