

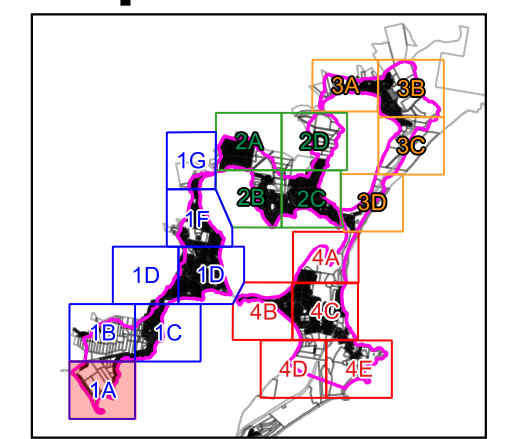


Figure E3.1

PMF Flood Emergency Response Classification

- Legend**
- Catchment area
 - Cadastre
- Response Classification**
- High Flood Island
 - Low Flood Island
 - Rising Road Access
 - Overland escape Route
 - Low Trapped Perimeter Area
 - High Trapped Perimeter Area
 - Indirectly Affected Area
 - Overland Refuge Area
 - Not Flood Affected

Map 1A



Report MHL2571
Northern Lakes Floodplain Risk Management Study & Plan

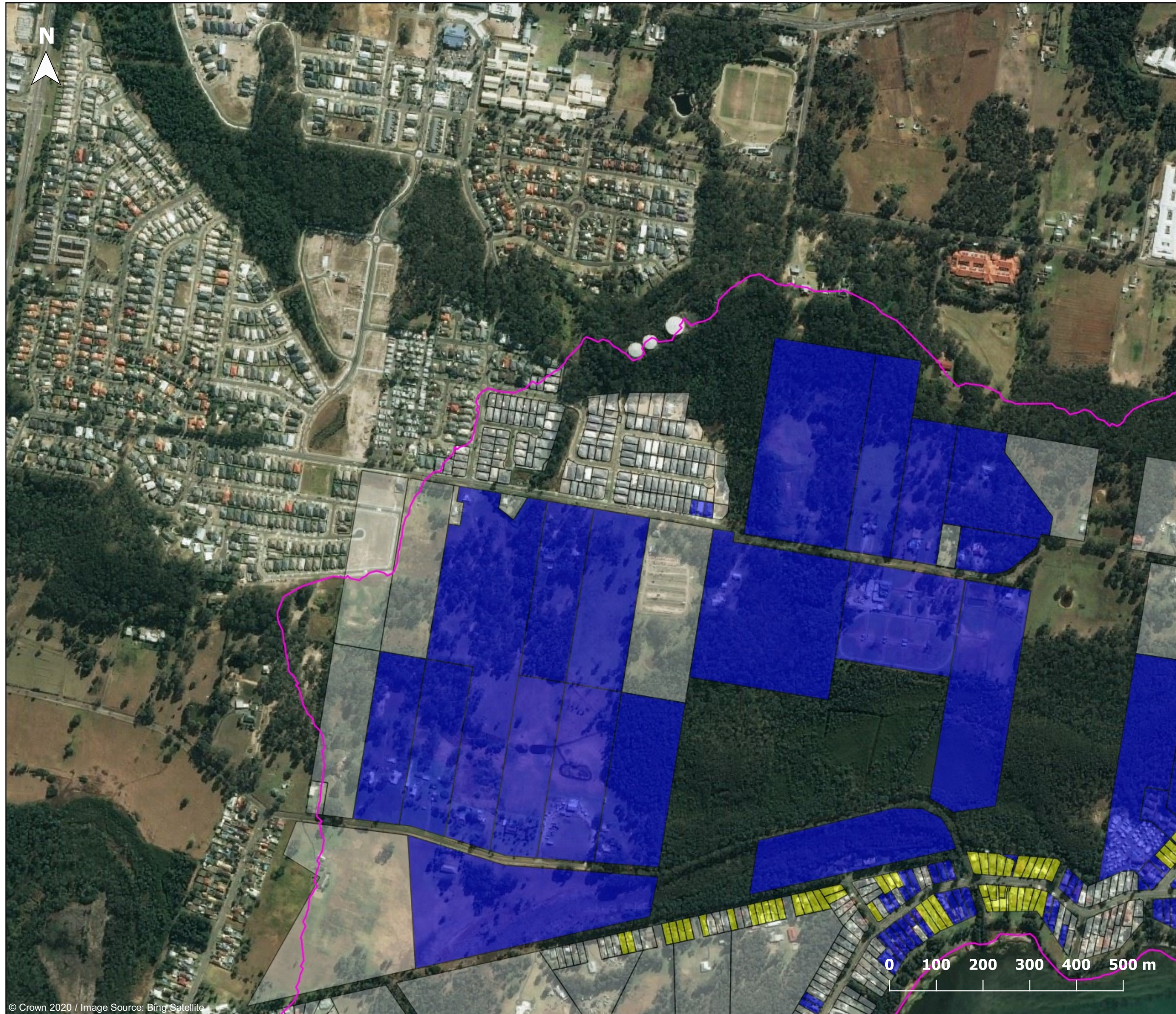
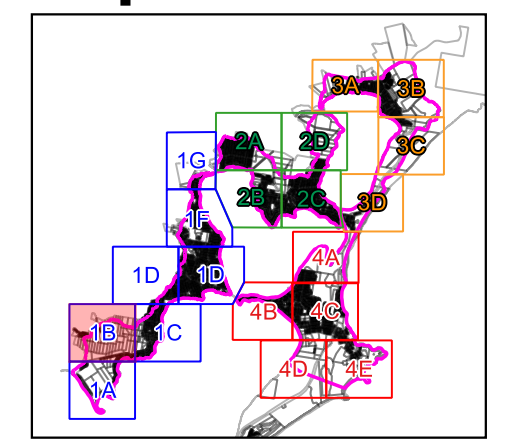


Figure E3.2

PMF Flood Emergency Response Classification

- Legend**
- Catchment area
 - Cadastre
- Response Classification**
- High Flood Island
 - Low Flood Island
 - Rising Road Access
 - Overland escape Route
 - Low Trapped Perimeter Area
 - High Trapped Perimeter Area
 - Indirectly Affected Area
 - Overland Refuge Area
 - Not Flood Affected

Map 1B



Report MHL2571

Northern Lakes Floodplain Risk Management Study & Plan



© Crown 2020 / Image Source: Bing Satellite

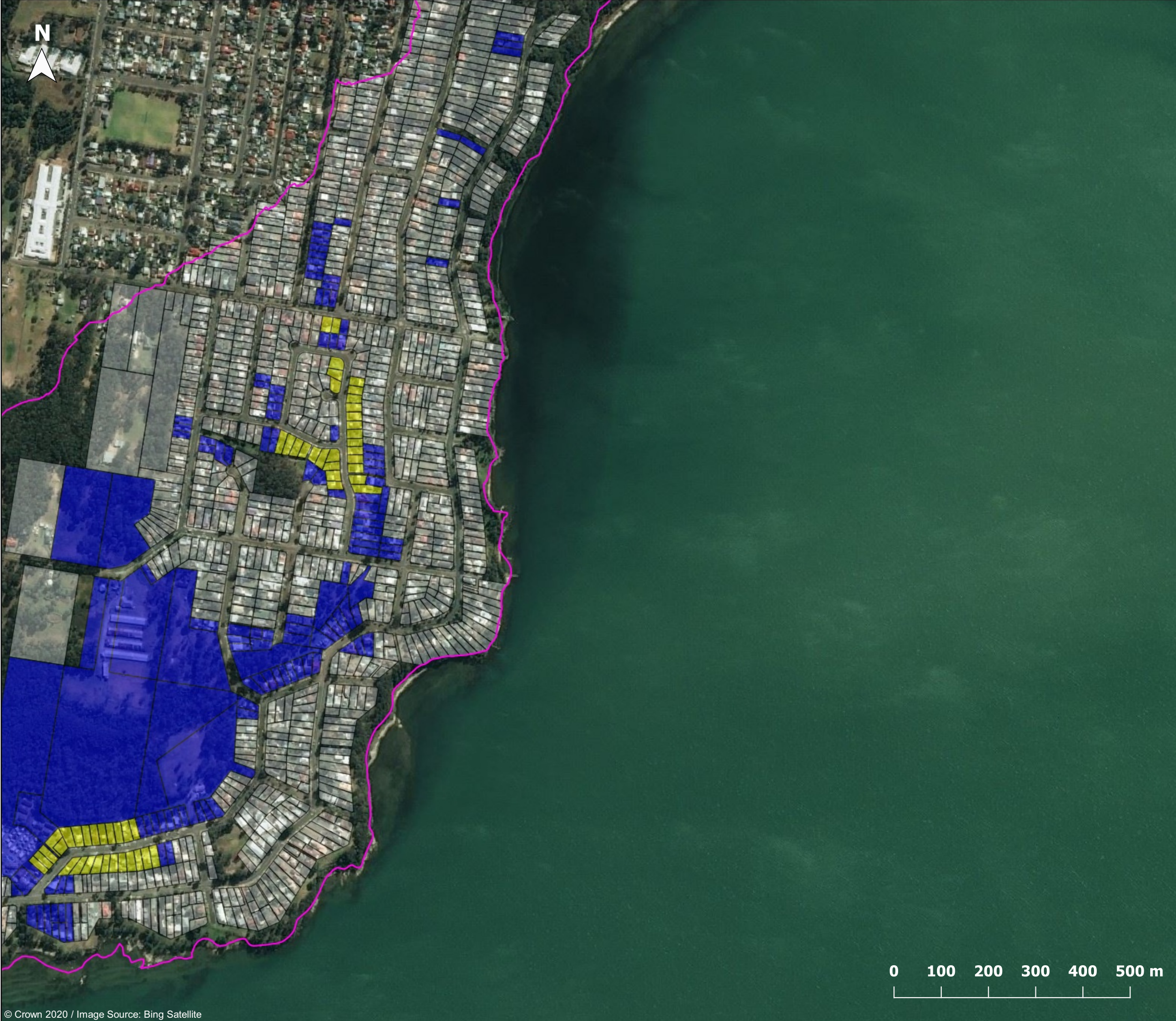
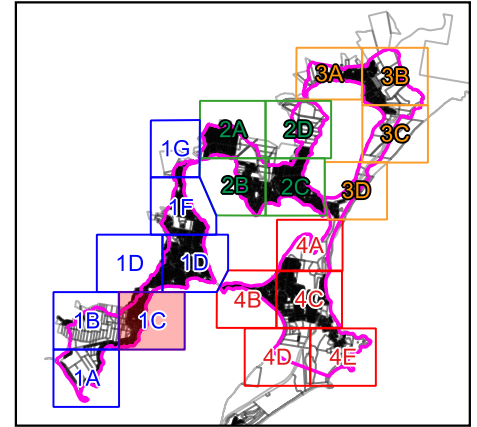


Figure E3.3

PMF Flood Emergency Response Classification

- Legend**
- Catchment area
 - Cadastre
- Response Classification**
- High Flood Island
 - Low Flood Island
 - Rising Road Access
 - Overland escape Route
 - Low Trapped Perimeter Area
 - High Trapped Perimeter Area
 - Indirectly Affected Area
 - Overland Refuge Area
 - Not Flood Affected

Map 1C



Report MHL2571
Northern Lakes Floodplain Risk Management Study & Plan



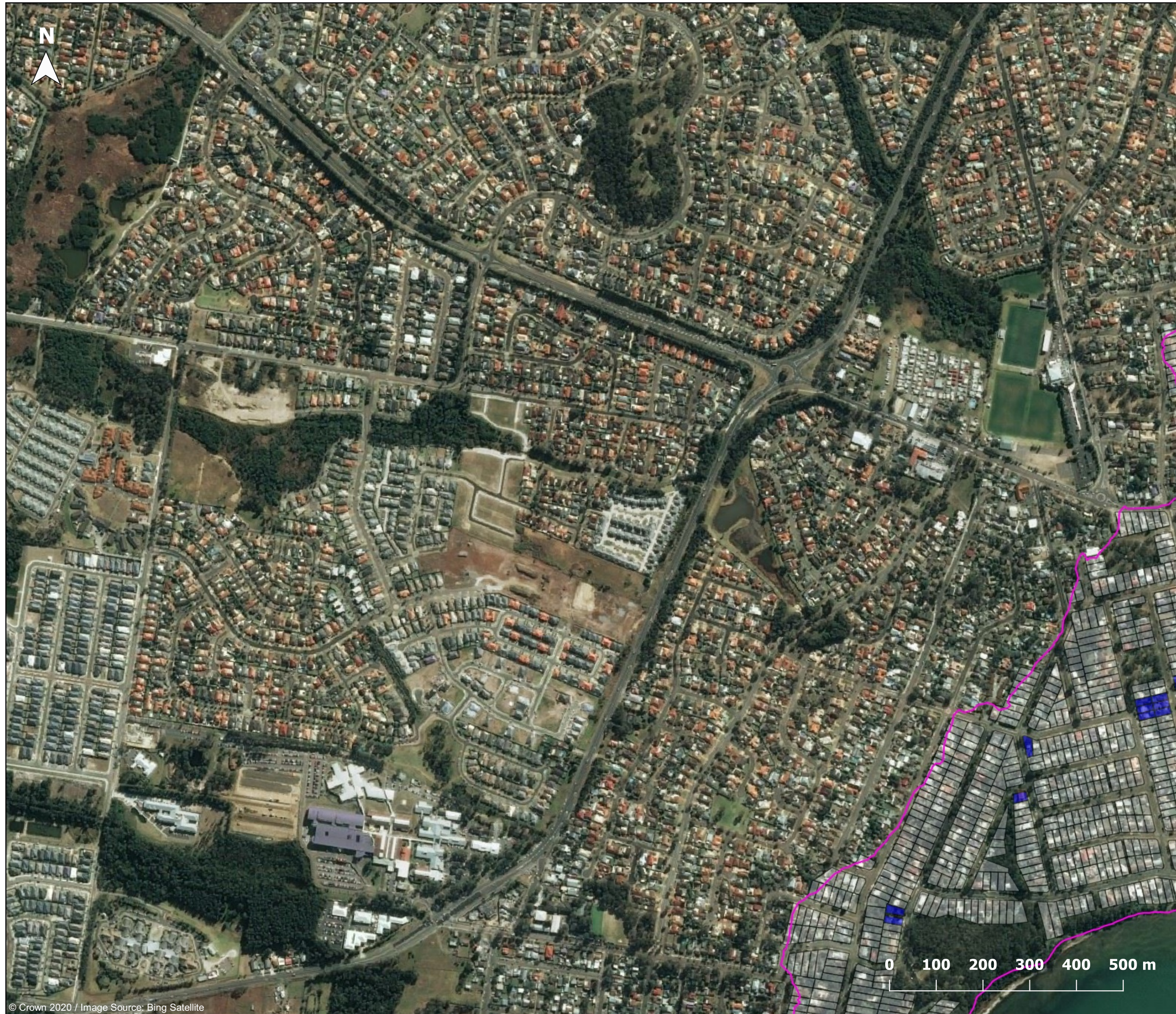


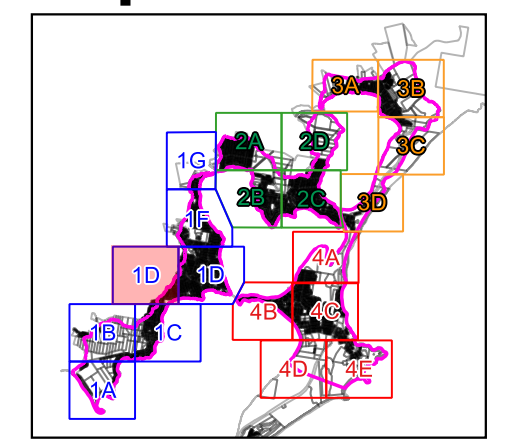
Figure E3.4

PMF Flood Emergency Response Classification

Legend

- Catchment area
- Cadastre
- High Flood Island
- Low Flood Island
- Rising Road Access
- Overland escape Route
- Low Trapped Perimeter Area
- High Trapped Perimeter Area
- Indirectly Affected Area
- Overland Refuge Area
- Not Flood Affected

Map 1D



Report MHL2571

Northern Lakes Floodplain Risk Management Study & Plan



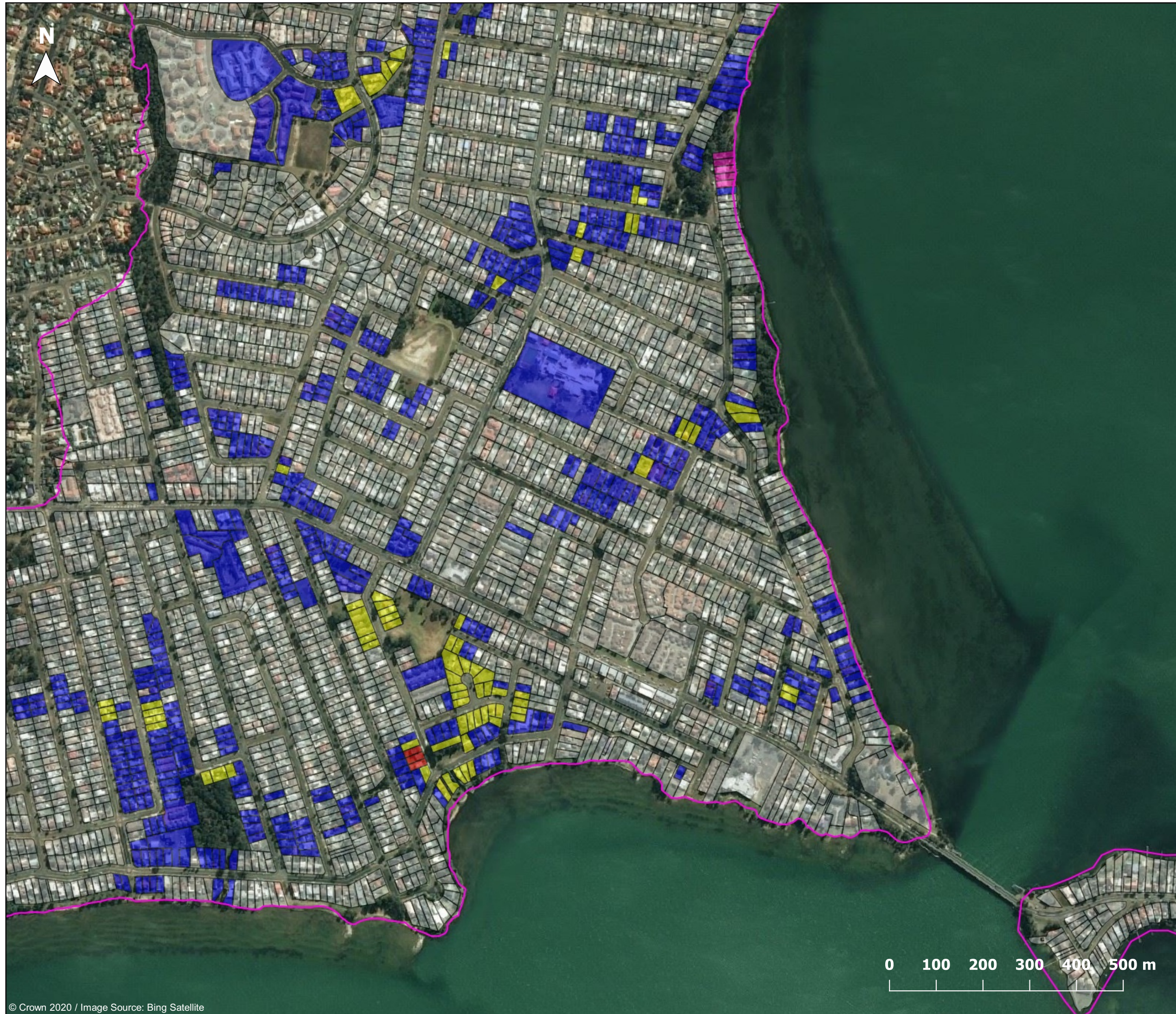
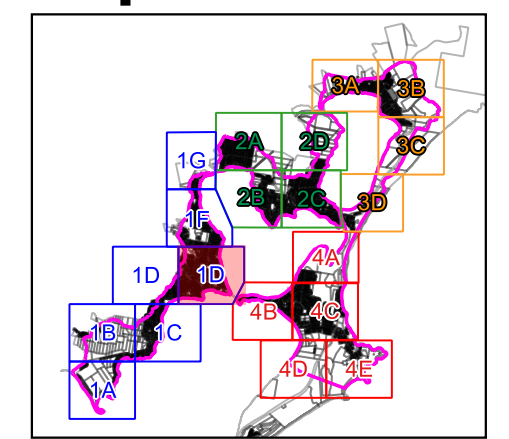


Figure E3.5

PMF Flood Emergency Response Classification

- Legend**
- Catchment area
 - Cadastre
- Response Classification**
- High Flood Island
 - Low Flood Island
 - Rising Road Access
 - Overland escape Route
 - Low Trapped Perimeter Area
 - High Trapped Perimeter Area
 - Indirectly Affected Area
 - Overland Refuge Area
 - Not Flood Affected

Map 1D



Report MHL2571

Northern Lakes Floodplain Risk Management Study & Plan



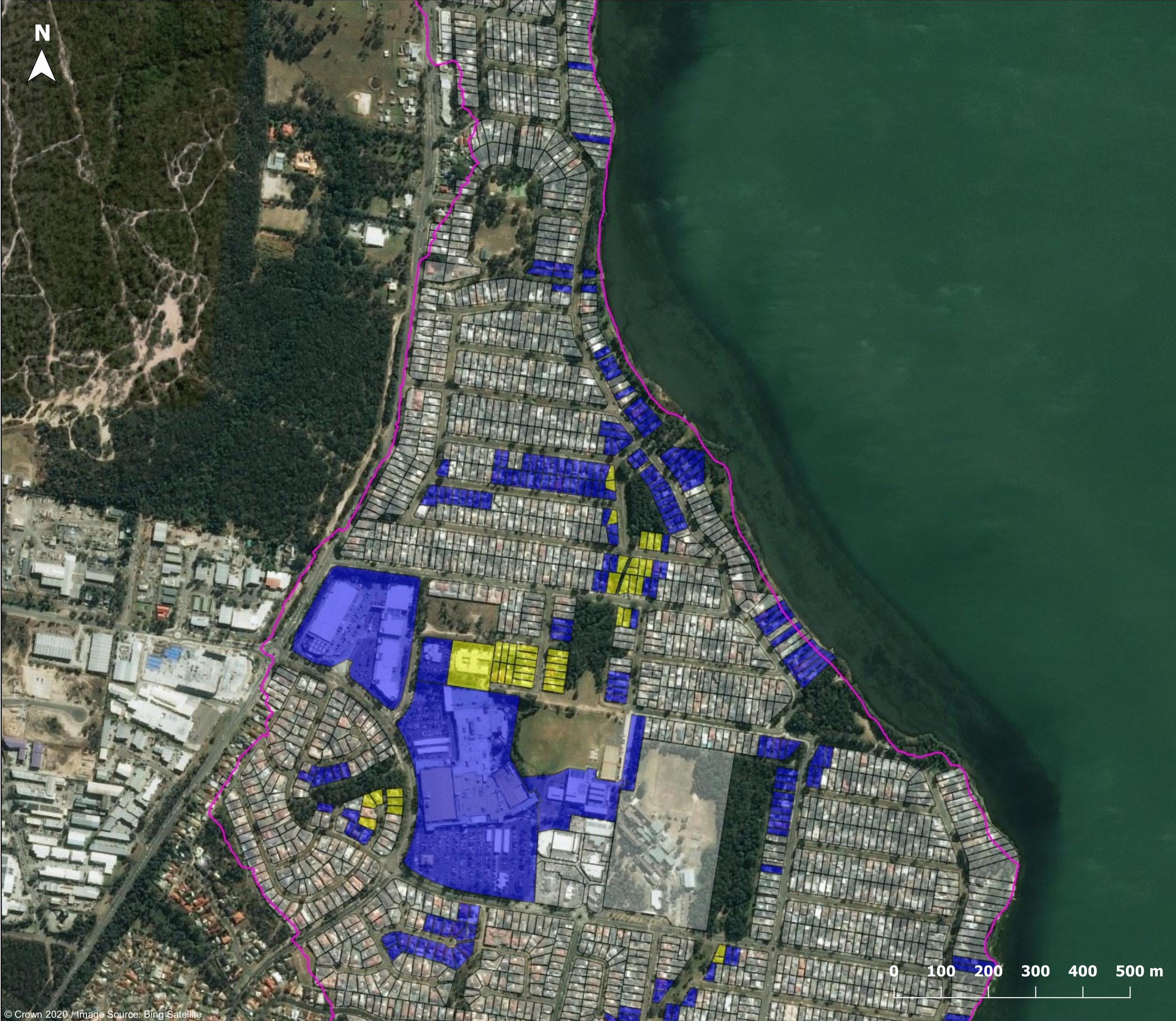


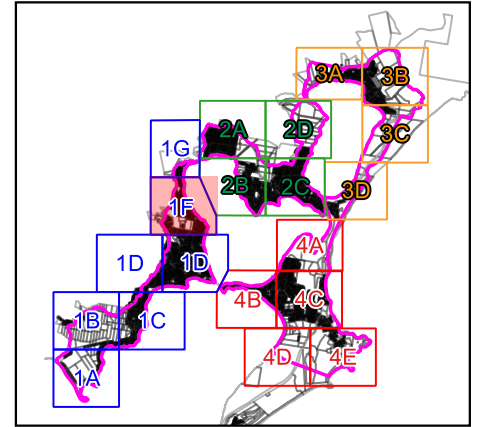
Figure E3.6

PMF Flood Emergency Response Classification

Legend

- Catchment area
- Cadastre
- High Flood Island
- Low Flood Island
- Rising Road Access
- Overland escape Route
- Low Trapped Perimeter Area
- High Trapped Perimeter Area
- Indirectly Affected Area
- Overland Refuge Area
- Not Flood Affected

Map 1F



Report MHL2571

Northern Lakes Floodplain Risk Management Study & Plan



© Crown 2020 / Image Source: Bing Satellite



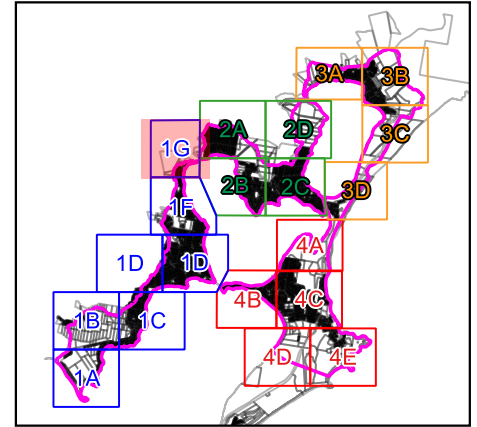
Figure E3.7

PMF Flood Emergency Response Classification

Legend

- Catchment area
- Cadastre
- High Flood Island
- Low Flood Island
- Rising Road Access
- Overland escape Route
- Low Trapped Perimeter Area
- High Trapped Perimeter Area
- Indirectly Affected Area
- Overland Refuge Area
- Not Flood Affected

Map 1G



Report MHL2571

Northern Lakes Floodplain Risk Management Study & Plan



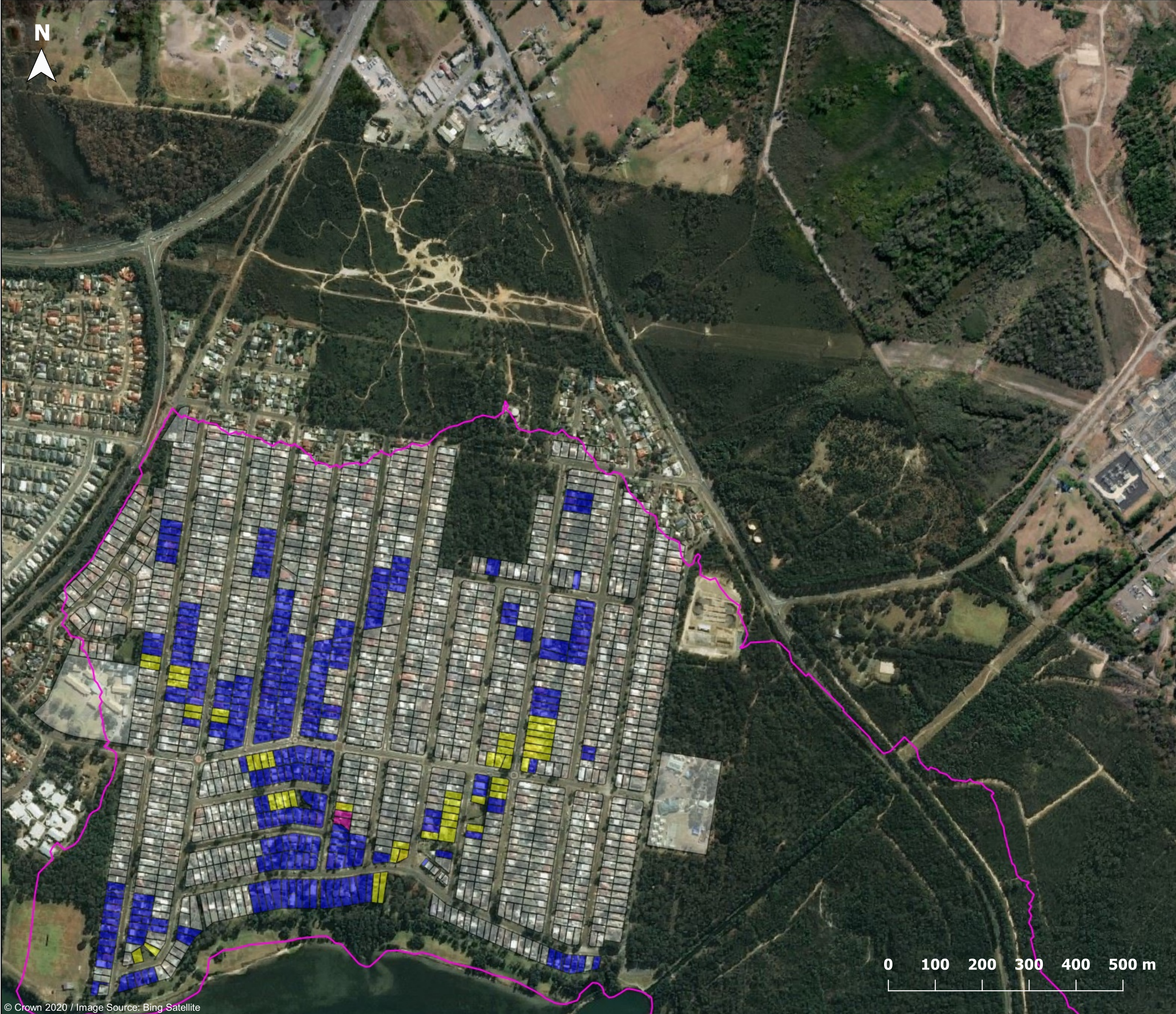


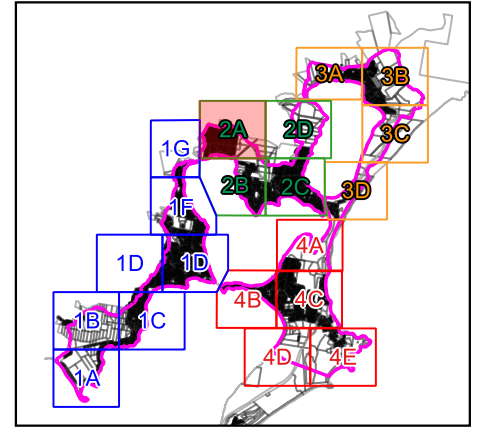
Figure E3.8

PMF Flood Emergency Response Classification

Legend

- Catchment area
- Cadastre
- High Flood Island
- Low Flood Island
- Rising Road Access
- Overland escape Route
- Low Trapped Perimeter Area
- High Trapped Perimeter Area
- Indirectly Affected Area
- Overland Refuge Area
- Not Flood Affected

Map 2A



Report MHL2571

Northern Lakes Floodplain Risk Management Study & Plan



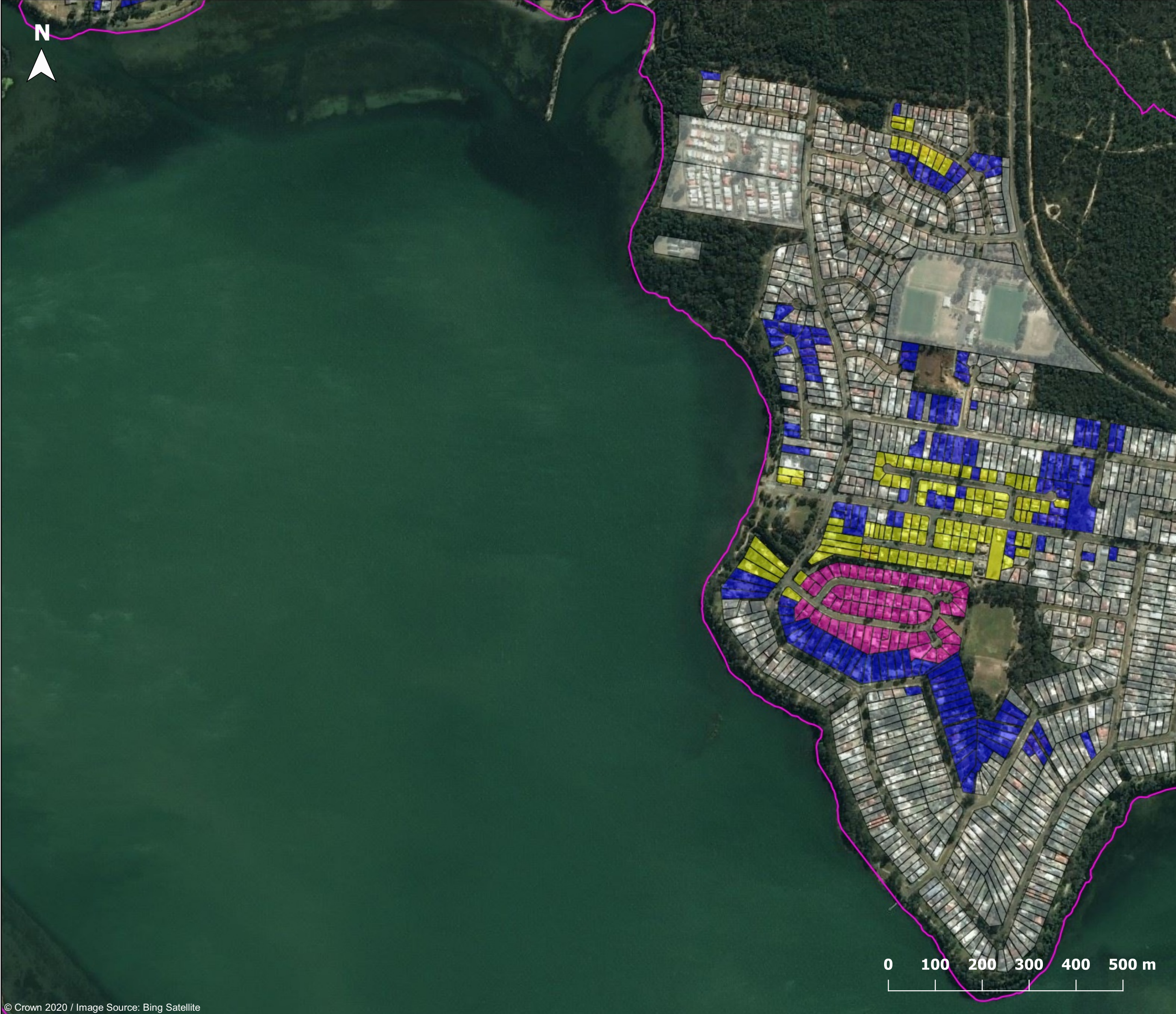


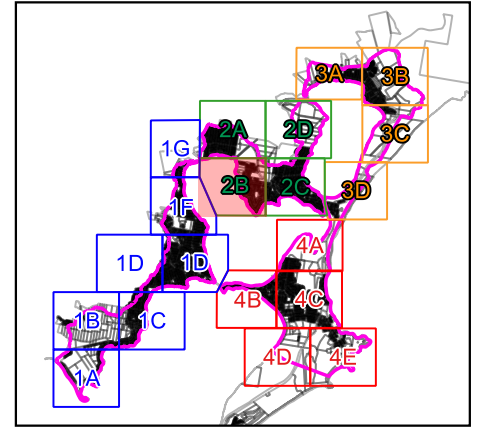
Figure E3.9

PMF Flood Emergency Response Classification

Legend

- Catchment area
- Cadastre
- High Flood Island
- Low Flood Island
- Rising Road Access
- Overland escape Route
- Low Trapped Perimeter Area
- High Trapped Perimeter Area
- Indirectly Affected Area
- Overland Refuge Area
- Not Flood Affected

Map 2B



Report MHL2571

Northern Lakes Floodplain Risk Management Study & Plan



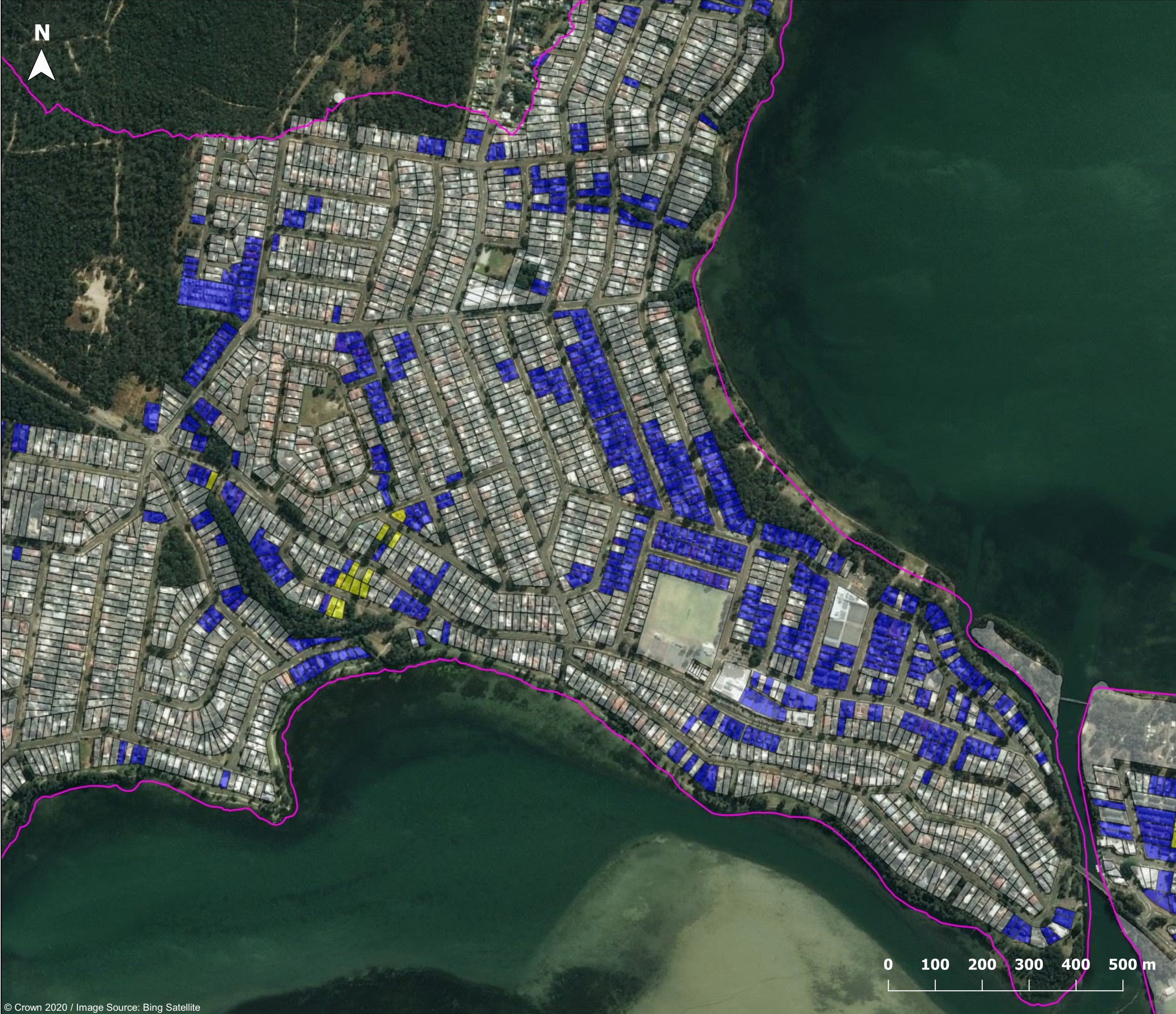


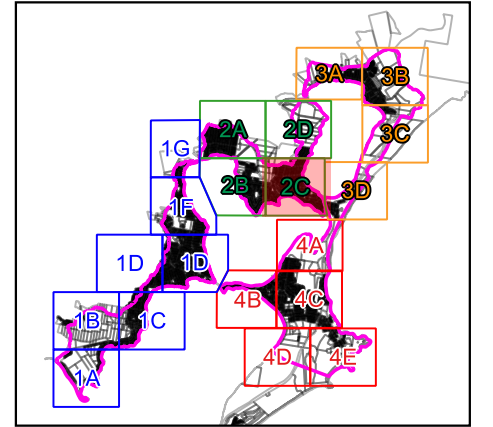
Figure E3.10

PMF Flood Emergency Response Classification

Legend

- Catchment area
- Cadastre
- High Flood Island
- Low Flood Island
- Rising Road Access
- Overland escape Route
- Low Trapped Perimeter Area
- High Trapped Perimeter Area
- Indirectly Affected Area
- Overland Refuge Area
- Not Flood Affected

Map 2C



Report MHL2571

Northern Lakes Floodplain Risk Management Study & Plan





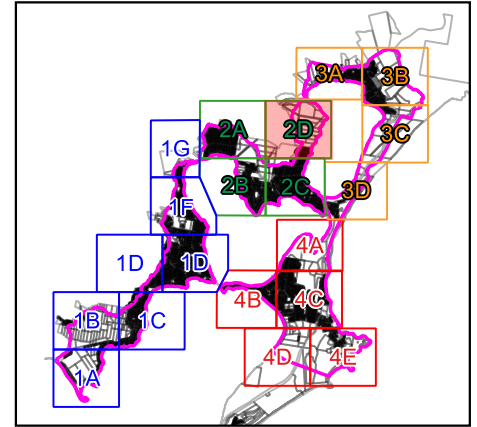
Figure E3.11

PMF Flood Emergency Response Classification

Legend

- Catchment area
- Cadastre
- High Flood Island
- Low Flood Island
- Rising Road Access
- Overland escape Route
- Low Trapped Perimeter Area
- High Trapped Perimeter Area
- Indirectly Affected Area
- Overland Refuge Area
- Not Flood Affected

Map 2D



Report MHL2571

Northern Lakes Floodplain Risk Management Study & Plan



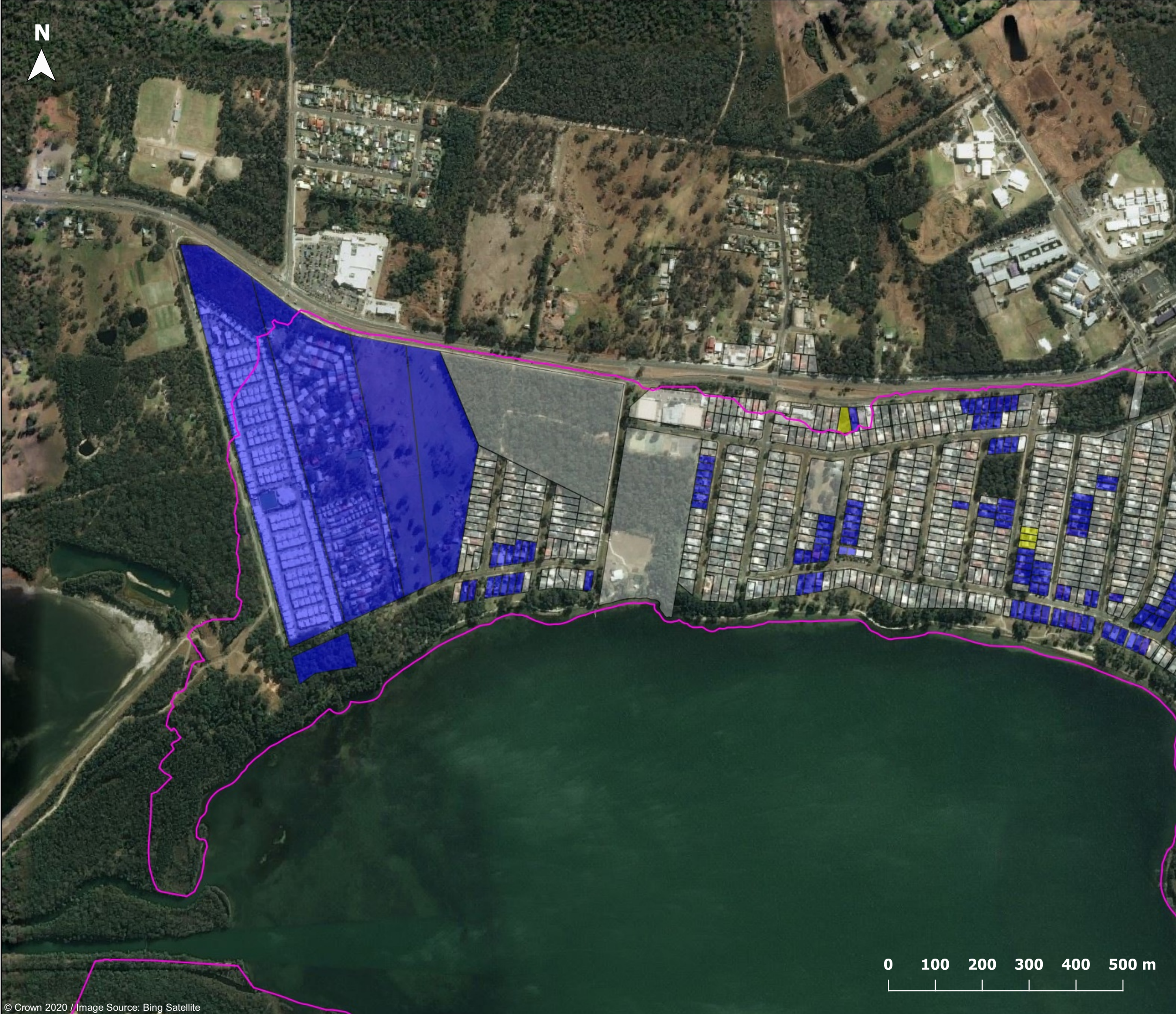
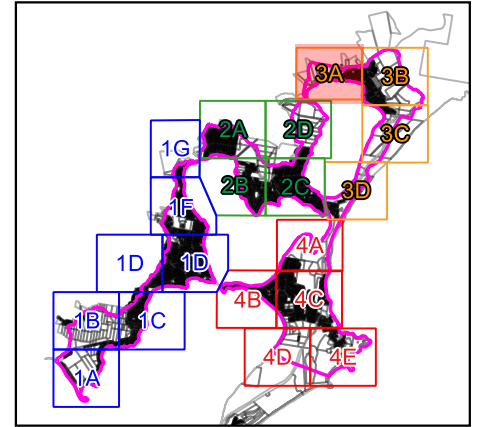


Figure E3.12

PMF Flood Emergency Response Classification

- Legend**
- Catchment area
 - Cadastre
- Response Classification**
- High Flood Island
 - Low Flood Island
 - Rising Road Access
 - Overland escape Route
 - Low Trapped Perimeter Area
 - High Trapped Perimeter Area
 - Indirectly Affected Area
 - Overland Refuge Area
 - Not Flood Affected

Map 3A



Report MHL2571
Northern Lakes Floodplain Risk Management Study & Plan



© Crown 2020 / Image Source: Bing Satellite

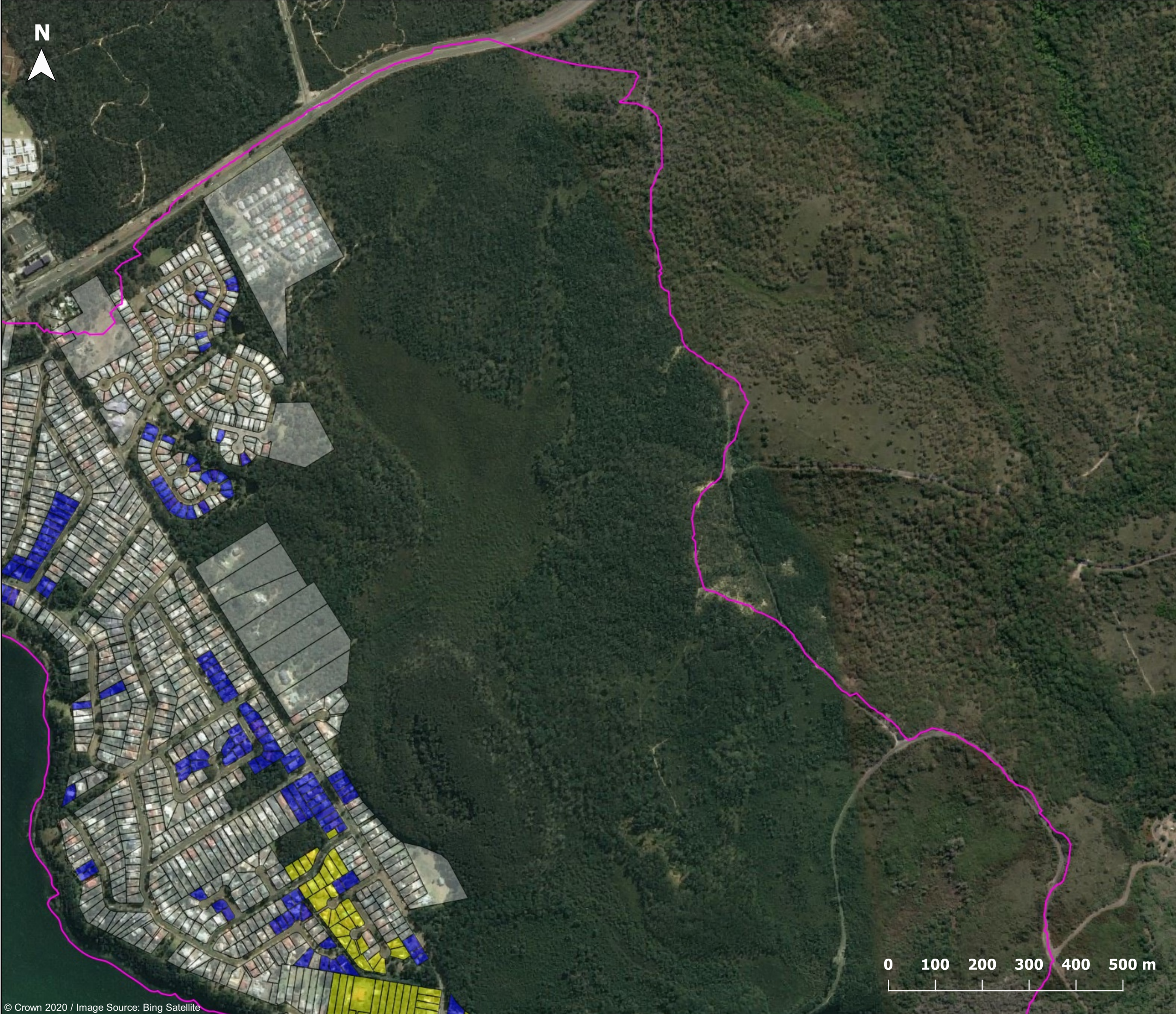


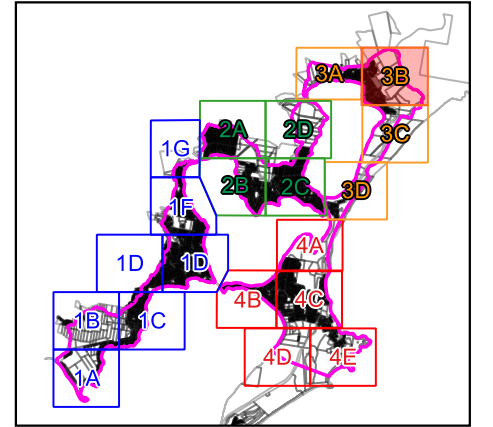
Figure E3.13

PMF Flood Emergency Response Classification

Legend

- Catchment area
- Cadastre
- High Flood Island
- Low Flood Island
- Rising Road Access
- Overland escape Route
- Low Trapped Perimeter Area
- High Trapped Perimeter Area
- Indirectly Affected Area
- Overland Refuge Area
- Not Flood Affected

Map 3B



Report MHL2571

Northern Lakes Floodplain Risk Management Study & Plan



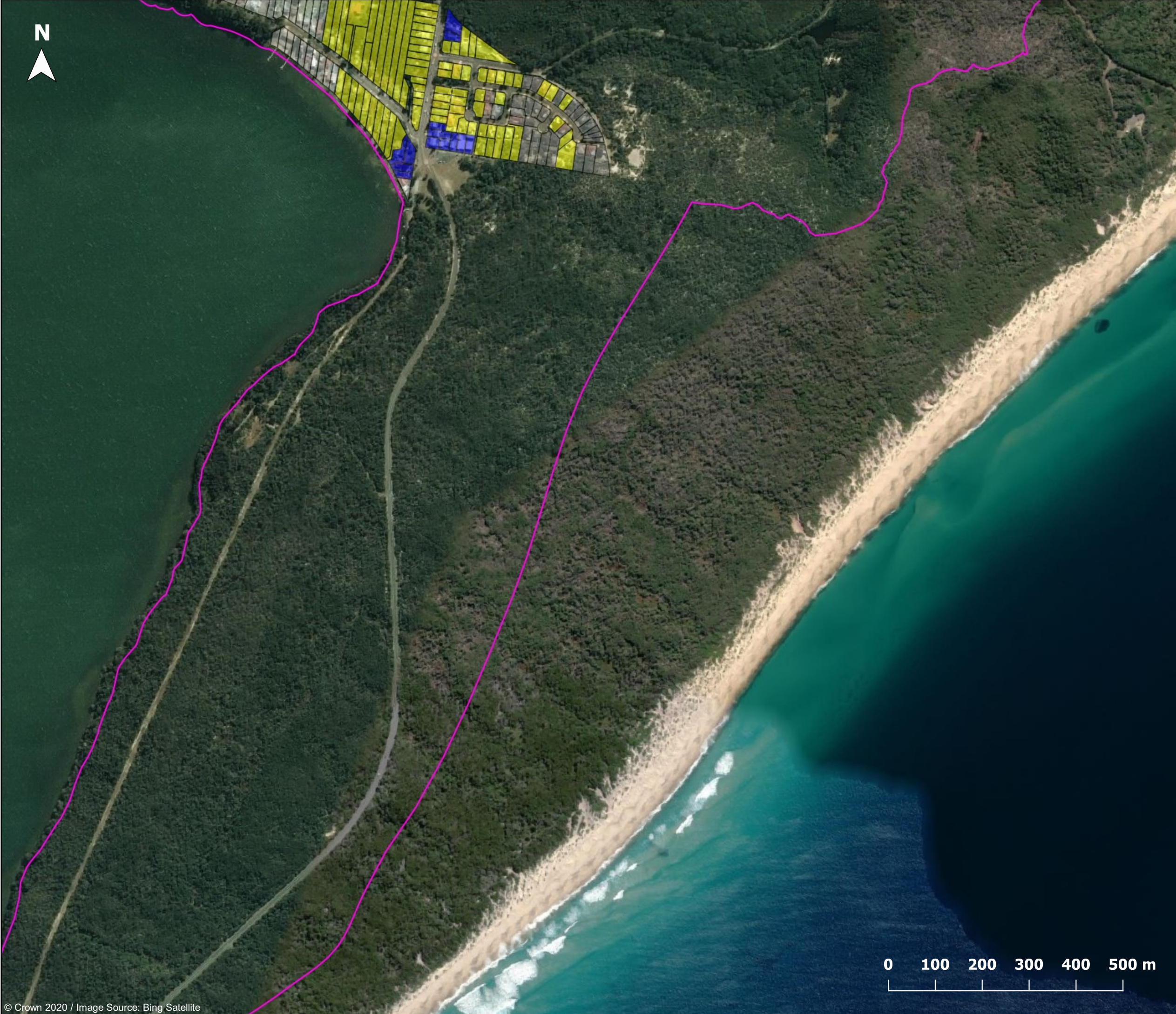


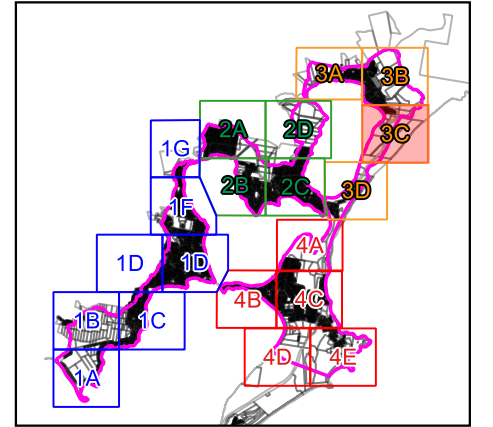
Figure E3.14

PMF Flood Emergency Response Classification

Legend

- Catchment area
- Cadastre
- High Flood Island
- Low Flood Island
- Rising Road Access
- Overland escape Route
- Low Trapped Perimeter Area
- High Trapped Perimeter Area
- Indirectly Affected Area
- Overland Refuge Area
- Not Flood Affected

Map 3C



Report MHL2571

Northern Lakes Floodplain Risk Management Study & Plan



© Crown 2020 / Image Source: Bing Satellite

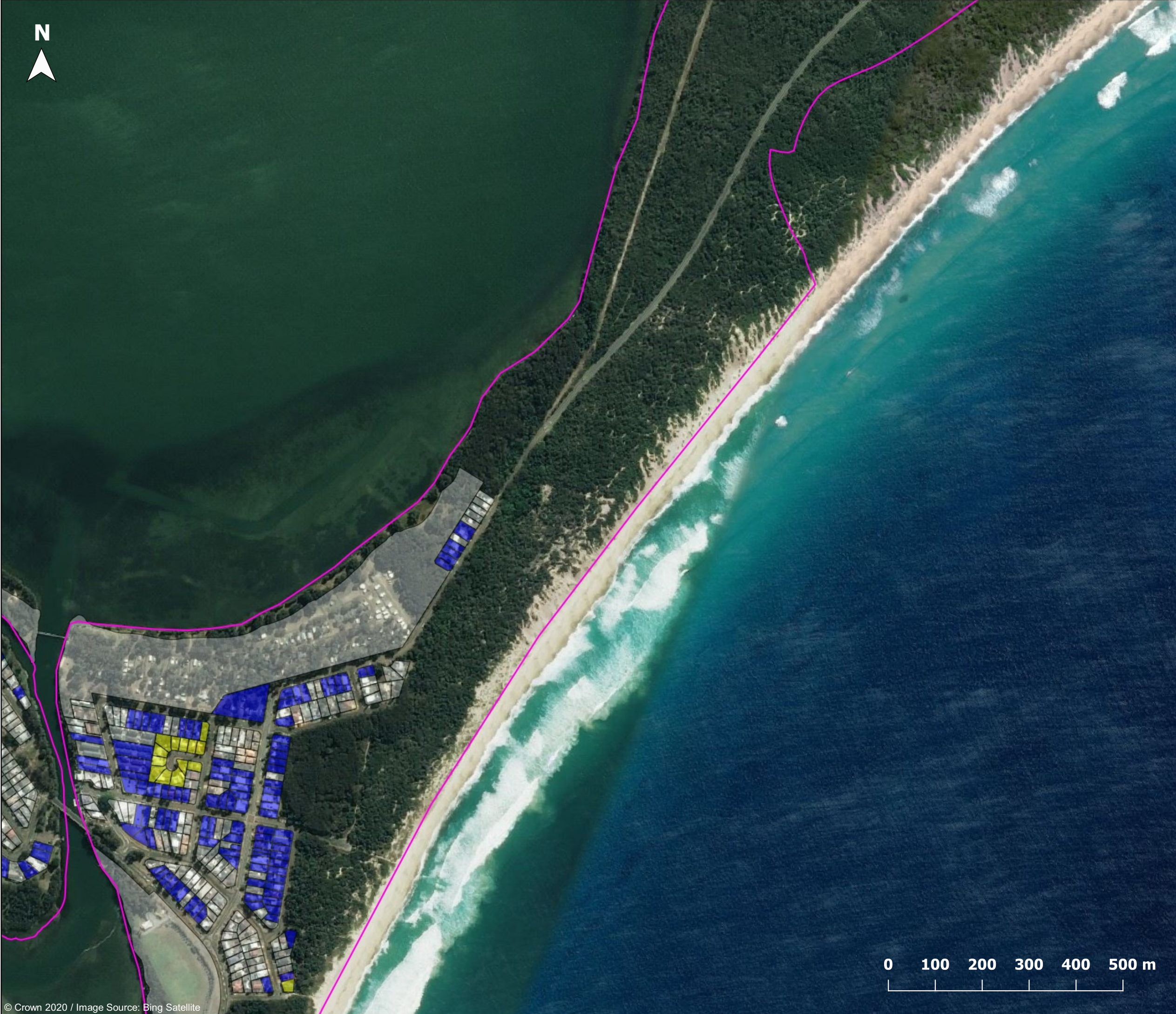


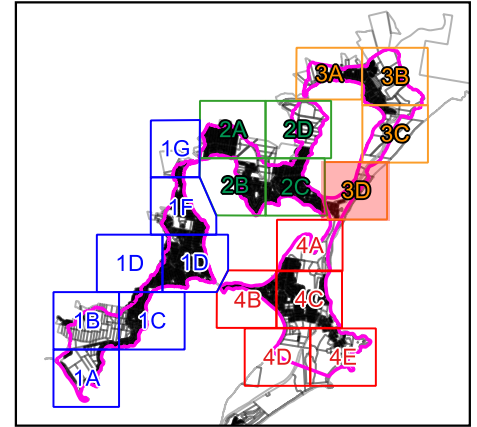
Figure E3.15

PMF Flood Emergency Response Classification

Legend

- Catchment area
- Cadastre
- High Flood Island
- Low Flood Island
- Rising Road Access
- Overland escape Route
- Low Trapped Perimeter Area
- High Trapped Perimeter Area
- Indirectly Affected Area
- Overland Refuge Area
- Not Flood Affected

Map 3D



Report MHL2571

Northern Lakes Floodplain Risk Management Study & Plan



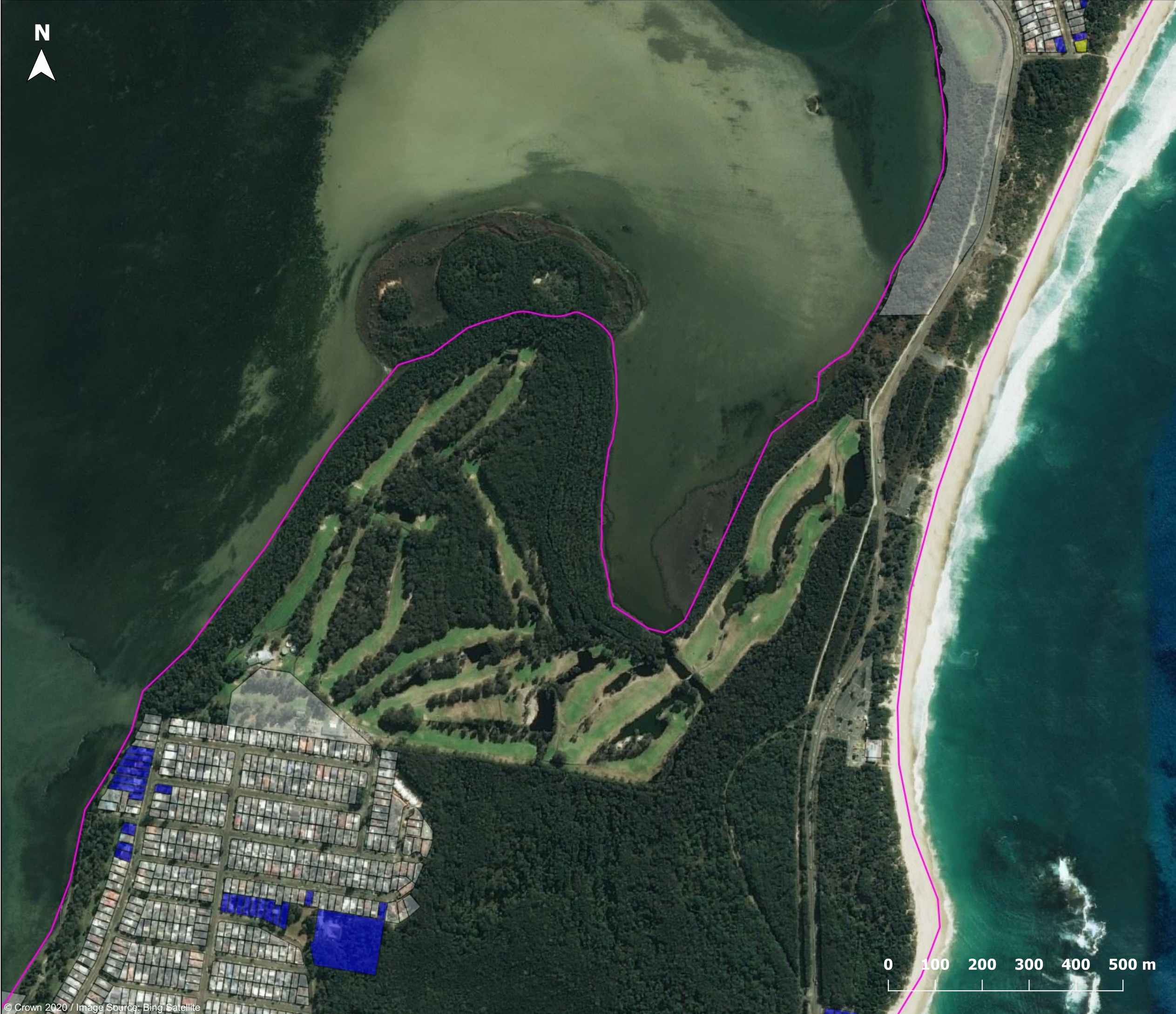













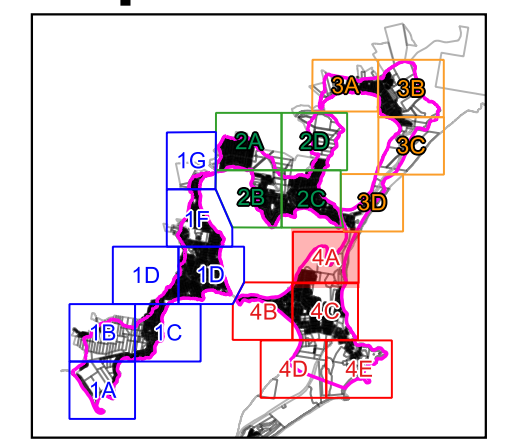
Figure E3.16

PMF Flood Emergency Response Classification

Legend

-  Catchment area
-  Cadastre
- Response Classification**
-  High Flood Island
-  Low Flood Island
-  Rising Road Access
-  Overland escape Route
-  Low Trapped Perimeter Area
-  High Trapped Perimeter Area
-  Indirectly Affected Area
-  Overland Refuge Area
-  Not Flood Affected

Map 4A



Report MHL2571

Northern Lakes Floodplain Risk Management Study & Plan



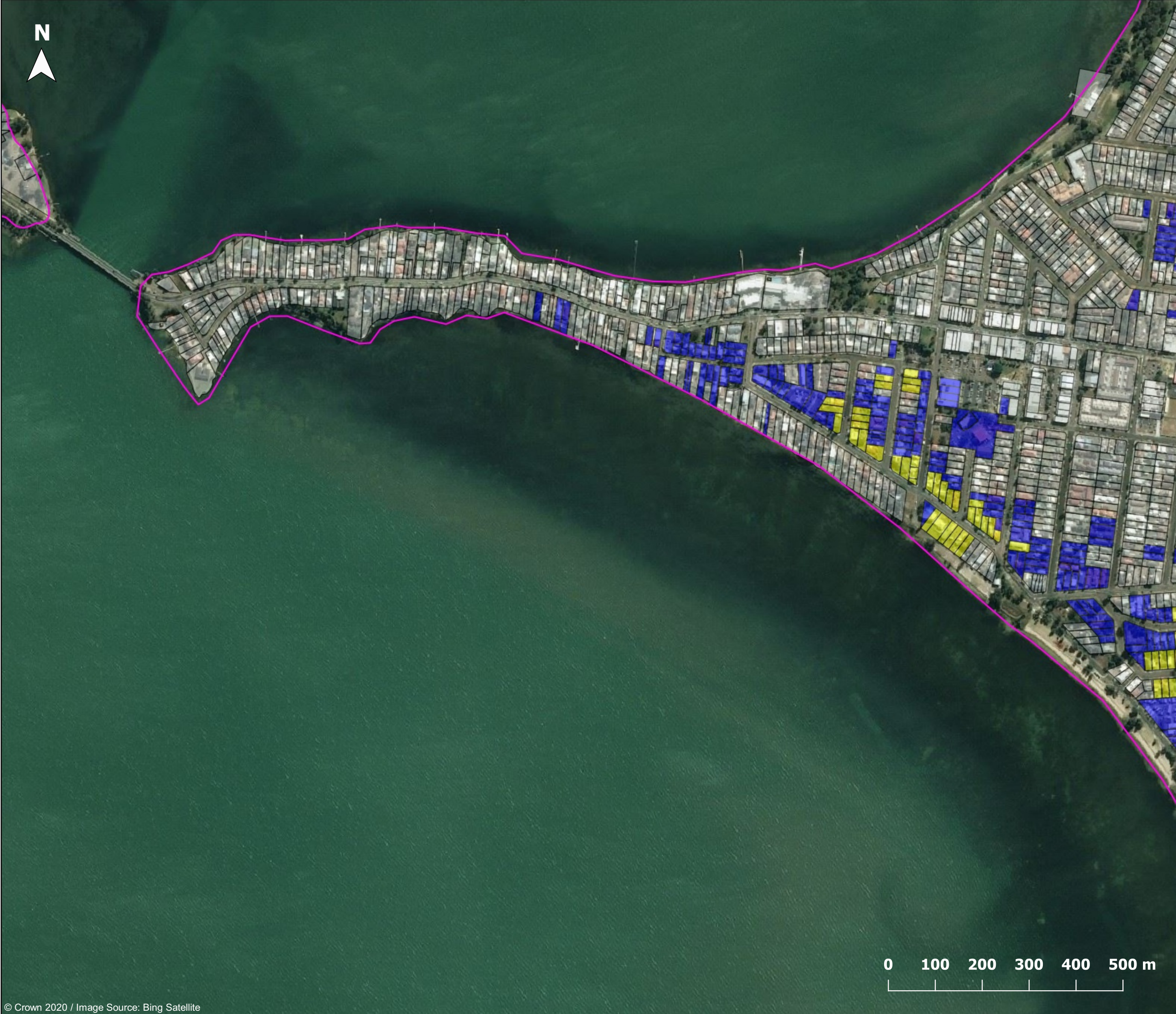


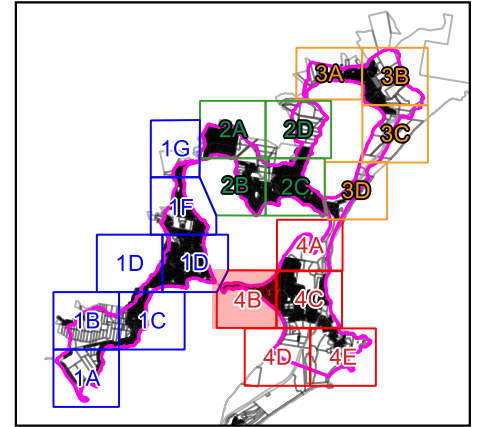
Figure E3.17

PMF Flood Emergency Response Classification

Legend

- Catchment area
- Cadastre
- High Flood Island
- Low Flood Island
- Rising Road Access
- Overland escape Route
- Low Trapped Perimeter Area
- High Trapped Perimeter Area
- Indirectly Affected Area
- Overland Refuge Area
- Not Flood Affected

Map 4B



Report MHL2571

Northern Lakes Floodplain Risk Management Study & Plan



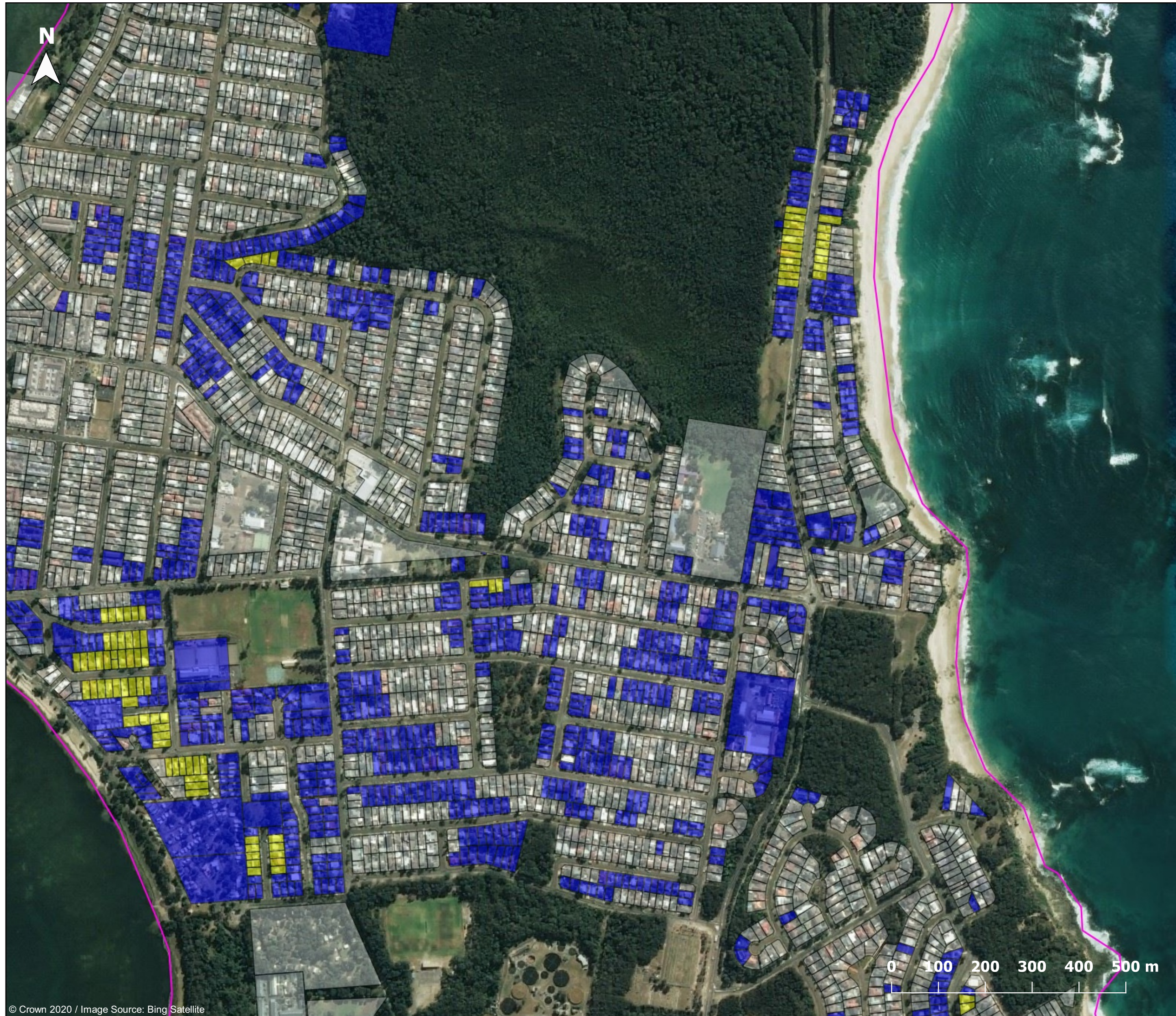
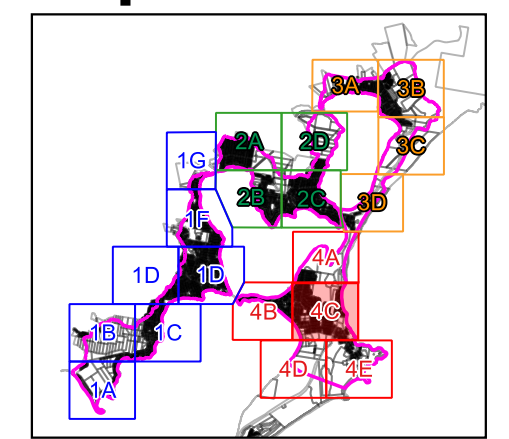


Figure E3.18

PMF Flood Emergency Response Classification

- Legend**
- Catchment area
 - Cadastre
- Response Classification**
- High Flood Island
 - Low Flood Island
 - Rising Road Access
 - Overland escape Route
 - Low Trapped Perimeter Area
 - High Trapped Perimeter Area
 - Indirectly Affected Area
 - Overland Refuge Area
 - Not Flood Affected

Map 4C



Report MHL2571

Northern Lakes Floodplain Risk Management Study & Plan














N



Figure E3.19

PMF Flood Emergency Response Classification

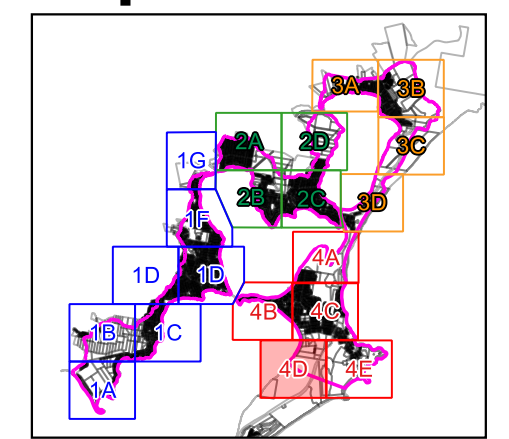
Legend

-  Catchment area
-  Cadastre
-  High Flood Island
-  Low Flood Island
-  Rising Road Access
-  Overland escape Route
-  Low Trapped Perimeter Area
-  High Trapped Perimeter Area
-  Indirectly Affected Area
-  Overland Refuge Area
-  Not Flood Affected

Response Classification



Map 4D



Report MHL2571

Northern Lakes Floodplain Risk Management Study & Plan



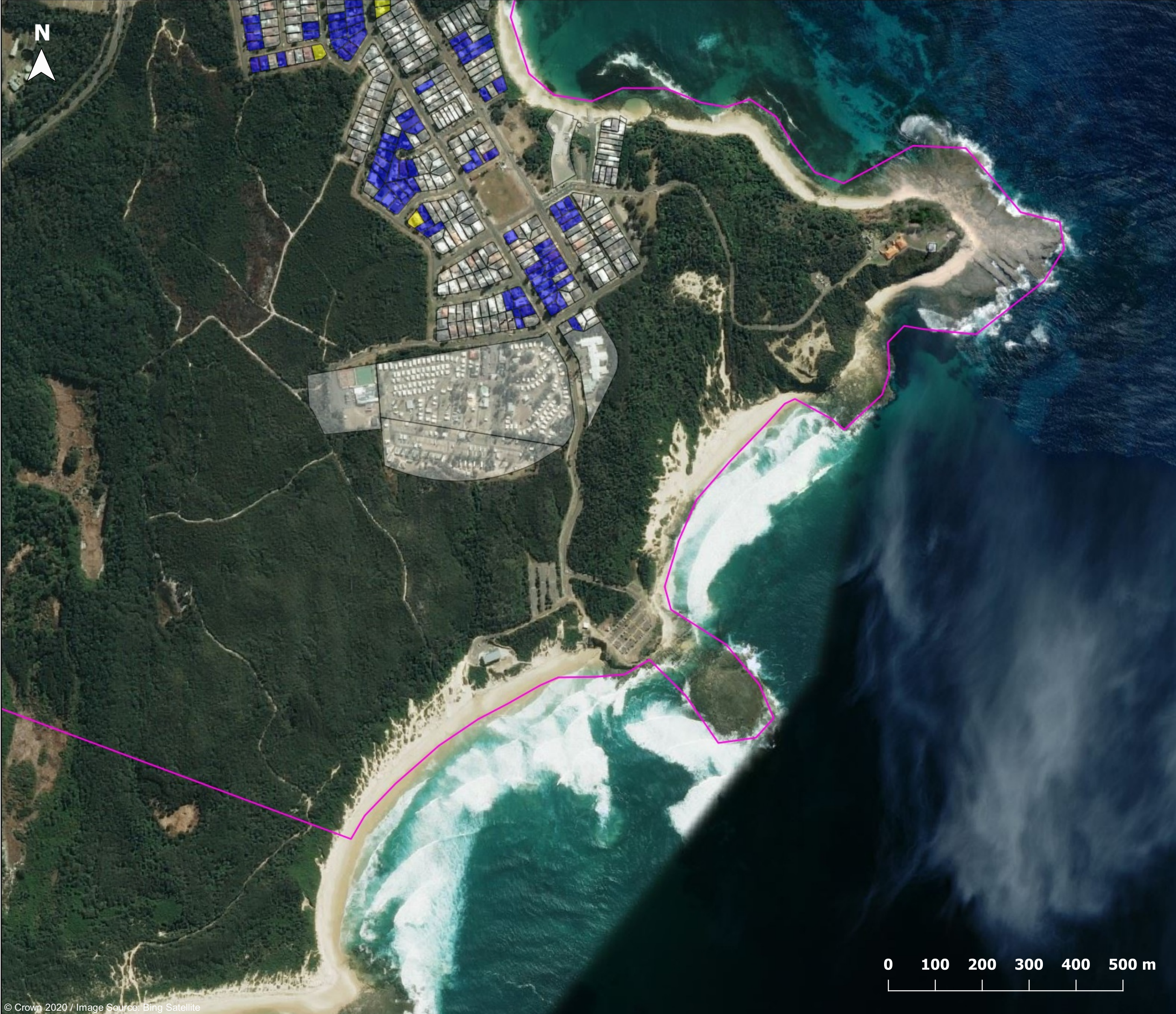
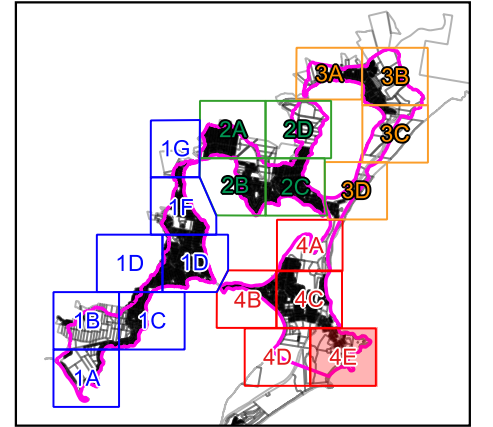


Figure E3.20

PMF Flood Emergency Response Classification

- Legend**
- Catchment area
 - Cadastre
- Response Classification**
- High Flood Island
 - Low Flood Island
 - Rising Road Access
 - Overland escape Route
 - Low Trapped Perimeter Area
 - High Trapped Perimeter Area
 - Indirectly Affected Area
 - Overland Refuge Area
 - Not Flood Affected

Map 4E



Report MHL2571
Northern Lakes Floodplain Risk Management Study & Plan

© Crown 2020 / Image Source: Bing Satellite