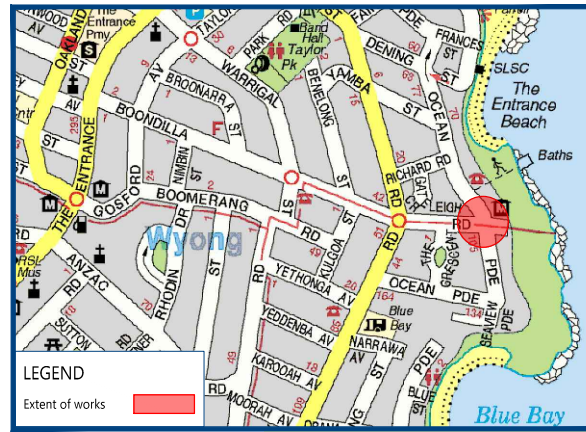


Central Coast Council

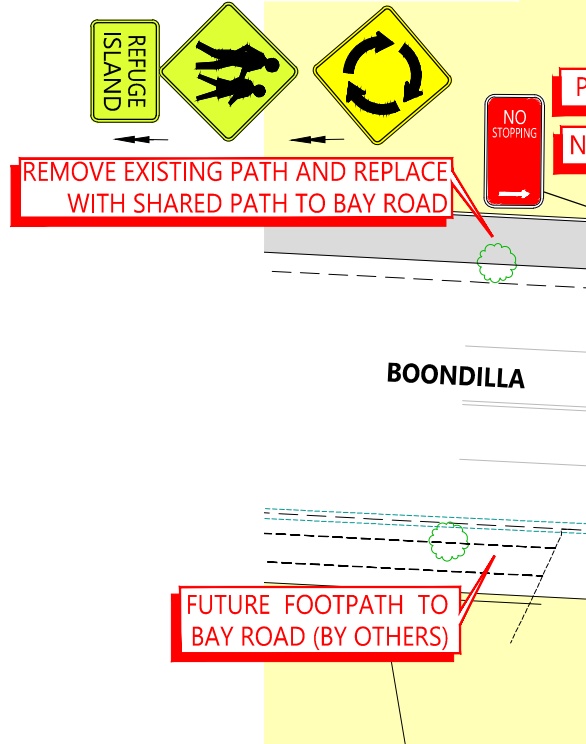
OCEAN PARADE AND BOONDILLA ROAD INTERSECTION - BLUE BAY

PROPOSED ROUNDABOUT CONCEPT DESIGN PLAN



LOCATION PLAN

Map section reproduced with permission of UBD-Gregory's
Copyright Universal Publishers Pty Ltd DD 12/13

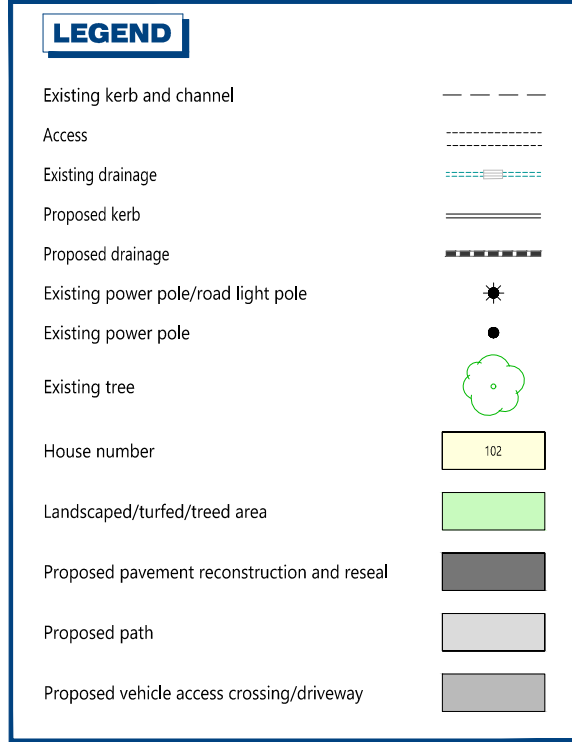


- #### KEY FEATURES
- ROAD RECONSTRUCTION INCLUDING NEW KERB AND CHANNEL AND ASPHALT ROAD SURFACE
 - STORMWATER DRAINAGE SYSTEM UPGRADE
 - NEW CONCRETE FOOTPATHS
 - UPGRADE LANDSCAPING WITH NATIVE TREES AND TURF

- #### NOTES
- EXTENT AND TIMING OF WORKS IS SUBJECT TO VARIATION DURING THE DETAILED DESIGN PROCESS
 - ROAD LIGHTING TO BE ASSESSED FOR COMPLIANCE WITH AS/NZS 1158

- #### PUBLIC SUBMISSIONS
- Members of the public are entitled to submit written comments concerning this proposal
 - Submissions will be received between 14th September 2020 and 14th October 2020 and should be addressed to:

CEO
Central Coast Council
PO Box 20 WYONG NSW 2259
 - Your attention is drawn to the provisions of the Government Information (Public Access) Act 2009 which allows public access to Council documents
 - Enquiries about this proposal should be directed to Council's Roads, Transport, Drainage and Waste Department by telephoning Ron Prasad on 02 43505777 during office hours or by email Ron.Prasad@centralcoast.nsw.gov.au



SCALE ON ORIGINAL A1 SIZE DRAWING				SURVEYED		CCC SURVEY SECTION		SURVEY REF		S5000				Central Coast Council OCEAN PARADE AND BOONDILLA ROAD INTERSECTION - BLUE BAY PROPOSED ROUNDABOUT CONCEPT DESIGN PLAN		EDMS NUMBER	
0 2 4 6 8 10 1:200				DESIGNED		R PRASAD		DRAWN		R PRASAD						F2020/01072	
DATUM: AHD				STATUS		DRAFT		DATE		01.09.20		PROJECT NUMBER		24952		PLAN NUMBER	
ALL DIMENSIONS IN m UNLESS OTHERWISE SHOWN				VERIFIED - SECTION MANAGER				APPROVED - UNIT MANAGER				SHEET 01 OF 01		REVISION		-	
PLANNING AND DESIGN				ROADS ASSETS PLANNING AND DESIGN				ROADS TRANSPORT DRAINAGE AND WASTE						A1			