





DRAFT CENTRAL COAST LEP


COASTAL OPEN SPACE SYSTEM (COSS) AND PROPOSED E2 ENVIRONMENTAL CONSERVATION ZONE

Legend

COSS Areas

-  Current
-  Proposed

Proposed Zoning

-  E2 Environmental Conservation

NOTE: Land shown as current or proposed COSS and not shown as proposed E2 Environmental Conservation are those lands already zoned to a Standard Instrument zone under the Gosford Local Environmental Plan 2014.



Prepared By: Maxwell Taylor
 Date: 27/09/2018
 Source: Central Coast Council
 Projection: GDA_1994_Transverse_Mercator; GCS_GDA_1994
 Created using ArcGIS 10.3.1 using ArcMap
 Pathway: \\nike\GIS\MapRequests-Internal\BreanneBryant\COSS Analysis\COSS and E2 V1.mxd

DISCLAIMER
 These maps have been compiled from various sources and the publisher and/or contributors accept no responsibility for any injury, loss or damage arising from the use, error or any omission therein. While all care is taken to ensure a high degree of accuracy, users are invited to notify Councils Geospatial Group of any map discrepancies. No part of this map may be reproduced without prior written permission.
 © 2018 Central Coast Council, All Rights Reserved.

HORNSBY

